Interreg Co-funded by the European Union

NEXT Black Sea Basin

National Technical Guidelines for

Ecosystem-Based Impact Assessment, Protection and Restoration of Seagrass Meadows in Bulgarian Black Sea Waters



Prepared within the framework of the BlueC Project

Republic of Bulgaria 2026

DISCLAIMER

This document has been prepared as a technical guidance document intended to support competent authorities, environmental consultants, project developers, researchers and other stakeholders involved in the planning, assessment and management of activities affecting seagrass ecosystems in Bulgarian Black Sea waters.

The Guidelines do not replace the applicable European Union or Bulgarian legislation. They provide practical recommendations and methodological guidance for implementing ecosystem-based approaches in environmental assessment, spatial planning, biodiversity conservation and climate adaptation.

The recommendations contained herein should always be applied together with the relevant provisions of Bulgarian legislation, the Habitats Directive, the Marine Strategy Framework Directive, the Water Framework Directive and other applicable legal instruments.

ACKNOWLEDGEMENTS

This Technical Guidance builds upon the findings of a comprehensive stakeholder survey undertaken to assess public awareness, professional knowledge and institutional perspectives regarding the conservation, assessment and management of seagrass ecosystems in the Bulgarian Black Sea.

The authors acknowledge the valuable contribution of all survey participants, experts, public authorities, representatives of academic institutions, environmental organisations, local stakeholders and members of the public whose responses provided the evidence base for the development of this guidance.

Their participation made it possible to identify existing knowledge gaps, management needs and opportunities for strengthening the protection, monitoring and restoration of seagrass ecosystems.

The authors also acknowledge the contribution of the scientific literature, European policy documents and international technical guidance that informed the methodologies and recommendations presented in this publication.

Foreword

Seagrass meadows are among the most valuable yet least understood coastal ecosystems of the Bulgarian Black Sea. They support marine biodiversity, improve water quality, stabilize sediments, contribute to climate change mitigation through blue carbon sequestration, and provide essential ecosystem services that sustain fisheries, tourism and coastal resilience. Despite their ecological and socio-economic importance, these habitats continue to receive limited attention in environmental planning, impact assessment and coastal management.

The development of effective conservation and management measures depends not only on scientific knowledge but also on the level of awareness, institutional capacity and stakeholder engagement. Recognizing this, a comprehensive survey was undertaken to evaluate public awareness, professional knowledge and stakeholder perceptions regarding seagrass ecosystems, their ecological and economic importance, and their consideration within Environmental Impact Assessment (EIA) procedures. The survey gathered responses from 1,553 participants representing coastal communities, public authorities, academic institutions, environmental organizations, the private sector and other stakeholder groups across Bulgaria and abroad.

The survey revealed several important findings. While respondents widely recognized the ecological significance of seagrass ecosystems, levels of knowledge regarding their economic value, legal protection and integration into environmental decision-making remained limited. The results also demonstrated strong public support for the development of standardized methodologies, improved monitoring, clearer regulatory guidance and enhanced institutional capacity for the protection of seagrass habitats. These findings confirmed the need for a practical

technical guidance capable of translating scientific knowledge into consistent management practice.

This Technical Guidance has therefore been developed as a direct response to the evidence generated by the survey. It transforms the identified needs and recommendations into a structured methodological framework for the assessment, monitoring, restoration and management of seagrass ecosystems in the Bulgarian Black Sea. Rather than presenting general scientific information alone, the guidance provides practical procedures, technical recommendations and decision-support tools that can be applied consistently by environmental authorities, researchers, consultants, protected area managers and other practitioners.

The methodologies presented in this publication are based on internationally recognised scientific principles, European environmental legislation and established good practices in marine habitat conservation. Particular attention has been given to ensuring compatibility with the Marine Strategy Framework Directive, the Water Framework Directive, the Habitats Directive, the EU Biodiversity Strategy for 2030 and the Nature Restoration Regulation, while adapting the proposed approaches to the ecological characteristics and management needs of the Bulgarian Black Sea.

This guidance is intended to support the establishment of a coherent and evidence-based national approach to seagrass conservation. By integrating ecological assessment, long-term monitoring, habitat restoration and adaptive management into a single methodological framework, it aims to strengthen environmental governance, improve the quality and comparability of ecological data and support informed decision-making at local, regional and national levels.

The conservation of seagrass ecosystems requires long-term commitment, interdisciplinary cooperation and continuous exchange of knowledge among scientists, institutions, policy-makers and coastal stakeholders. It is hoped that this guidance will contribute to strengthening these partnerships and will serve as a practical reference for the protection and sustainable management of one of the Bulgarian Black Sea's most valuable natural assets.

Executive Summary

Seagrass meadows are among the most valuable and productive coastal ecosystems of the Bulgarian Black Sea. They provide a wide range of ecosystem services, including habitat provision for marine biodiversity, nursery grounds for commercially important fish species, sediment stabilization, shoreline protection, water quality improvement and long-term carbon sequestration. Despite their ecological and socio-economic importance, these habitats are increasingly threatened by coastal development, eutrophication, marine pollution, anchoring, dredging, habitat fragmentation and the growing impacts of climate change.

The conservation of seagrass ecosystems has become a strategic priority within European environmental policy. The implementation of the **Marine Strategy Framework Directive (MSFD)**, the **Water Framework Directive (WFD)**, the **Habitats Directive**, the **EU Biodiversity Strategy for 2030** and the **Nature Restoration Regulation** requires reliable scientific

information, harmonized monitoring methodologies and effective management tools to support evidence-based decision-making.

This guidance has been prepared to provide a comprehensive technical framework for the assessment, monitoring, restoration and management of Bulgarian Black Sea seagrass meadows. It consolidates current scientific knowledge and international good practices into a practical methodology that can be applied consistently by environmental authorities, protected area managers, researchers, consultants and organizations involved in marine ecosystem conservation.

The guidance promotes a standardized approach to ecological assessment based on internationally recognized principles and the specific environmental characteristics of the Bulgarian Black Sea coast. It provides practical recommendations for survey planning, field methodologies, ecological indicators, habitat condition assessment and quality assurance procedures. Standardization of monitoring methods is essential to ensure that ecological data remain comparable across monitoring programs, institutions and reporting periods.

Long-term ecological monitoring forms a central component of the guidance. Monitoring enables the detection of ecological trends, the evaluation of habitat condition and the assessment of management effectiveness. The document recommends a core set of monitoring indicators, practical survey design principles, quality assurance procedures and data management standards that support both national monitoring programs and European environmental reporting.

Recognizing that habitat protection alone may not always be sufficient to achieve favorable conservation status, the guidance also provides a practical framework for ecological restoration. It outlines the principles of ecosystem-based restoration, criteria for selecting suitable restoration sites, recommended restoration approaches and methodologies for evaluating restoration success through measurable ecological indicators and long-term monitoring. Particular emphasis is placed on addressing the causes of habitat degradation before restoration activities are undertaken and on integrating restoration into broader coastal management strategies.

The guidelines conclude with a comprehensive management and decision-support framework that integrates ecological assessment, monitoring, restoration and adaptive management into a single management cycle. This framework supports transparent, evidence-based decision-making and encourages continuous improvement through regular evaluation and adaptation of management measures. By linking scientific evidence with practical management recommendations, the document facilitates the sustainable conservation of seagrass ecosystems while supporting national implementation of European environmental legislation.

Throughout the guidance, particular attention is given to practical application. Standardized field forms, ecological assessment checklists, restoration planning tools and monitoring templates are included in the annexes to assist practitioners in implementing the recommended methodologies consistently. These practical tools are intended to improve data quality, strengthen institutional cooperation and promote harmonized approaches to seagrass conservation across Bulgaria.

Although developed specifically for the Bulgarian Black Sea, the methodological principles presented in this guidance are fully aligned with internationally recognized approaches to marine

habitat assessment and management. The document therefore contributes not only to national conservation efforts but also to broader regional and European initiatives aimed at protecting coastal biodiversity, restoring degraded marine ecosystems and enhancing climate resilience.

Successful conservation of Bulgarian seagrass meadows will depend upon long-term commitment, scientific collaboration, institutional coordination and the continued application of adaptive management principles. Protecting existing meadows, reducing human pressures, restoring degraded habitats where appropriate and maintaining high-quality monitoring programs together provide the most effective pathway towards achieving favorable conservation status and ensuring the long-term resilience of these valuable marine ecosystems.

This guidance provides a practical foundation for achieving these objectives and is intended to support the development of a coherent national framework for the conservation, restoration and sustainable management of seagrass ecosystems in the Bulgarian Black Sea.

Key Messages

The following key messages reflect the principal findings of the stakeholder survey and the technical conclusions underpinning these Guidelines. They summarize the priority actions required to strengthen the assessment, protection, monitoring, restoration and sustainable management of seagrass ecosystems in Bulgarian Black Sea waters.

1. Protect Existing Seagrass Meadows First

The protection of healthy and functioning seagrass meadows should take priority over restoration. Preventing habitat loss and degradation is generally more effective, more reliable and less costly than attempting to restore damaged ecosystems.

2. Apply Harmonized Assessment Methodologies

Ecological assessments should follow standardized field methods, quality assurance procedures and scientifically robust indicators. Harmonized approaches are necessary to improve the consistency, comparability and transparency of environmental assessments across Bulgaria.

3. Integrate Seagrass into Environmental Assessment and Spatial Planning

Potential impacts on seagrass habitats should be considered from the earliest stages of project planning. Habitat sensitivity, ecological connectivity and cumulative pressures should be integrated into Environmental Impact Assessment, Appropriate Assessment, Strategic Environmental Assessment and marine spatial planning.

4. Monitor Ecosystems over the Long Term

Long-term monitoring is essential for detecting ecological trends, distinguishing natural variability from persistent degradation and evaluating the effectiveness of conservation, mitigation and restoration measures.

5. Address the Causes of Habitat Degradation

Restoration should only be undertaken after the pressures responsible for habitat decline have been identified and effectively reduced or removed. Improving water quality, limiting physical disturbance and maintaining suitable sediment and hydrodynamic conditions are fundamental prerequisites for successful recovery.

6. Recognize Ecosystem Services and Blue Carbon Value

Seagrass meadows provide important ecological and socio-economic benefits, including biodiversity support, fisheries productivity, water purification, sediment stabilization, coastal protection and long-term carbon storage. These ecosystem services should be reflected in environmental assessment and management decisions.

7. Support Evidence-Based and Adaptive Decision-Making

Management decisions should be based on reliable field data, transparent ecological evaluation and clearly documented uncertainty. Monitoring results should be used to review and adapt management measures where environmental objectives are not being achieved.

8. Strengthen Institutional Cooperation, Capacity and Data Sharing

Effective conservation requires coordinated action among competent authorities, scientific institutions, municipalities, consultants, project developers, non-governmental organisations and coastal stakeholders. Shared methodologies, accessible datasets and continuous professional training are essential for consistent implementation.

9. Promote Public Awareness and Stakeholder Participation

The stakeholder survey identified substantial knowledge gaps regarding the ecological and economic importance of seagrass and their consideration within environmental procedures. Targeted education, communication and meaningful public participation should therefore form part of long-term conservation policy.

10. Contribute to National and European Environmental Objectives

The implementation of these Guidelines supports Bulgarian environmental legislation and contributes to the objectives of the Habitats Directive, Water Framework Directive, Marine Strategy Framework Directive, EU Biodiversity Strategy for 2030 and Nature Restoration Regulation.

Vision Statement

Healthy seagrass meadows are fundamental to the ecological resilience, biodiversity and sustainable development of the Bulgarian Black Sea coast. Their protection, monitoring, restoration and sustainable management require long-term commitment, scientific excellence, institutional cooperation and coordinated action. These Guidelines provide a practical framework for achieving these objectives and strengthening Bulgaria's contribution to European marine conservation.

Background

Seagrass ecosystems are recognised as one of the most valuable coastal habitats due to the wide range of ecological, economic and social benefits they provide. They support marine biodiversity, improve water quality, stabilise coastal sediments, contribute to carbon sequestration and enhance the resilience of coastal ecosystems to environmental change. At the same time, these habitats are increasingly exposed to multiple anthropogenic pressures, including coastal development, eutrophication, marine pollution, anchoring, dredging and the impacts of climate change.

Although the ecological importance of seagrass meadows is well documented in the scientific literature and recognised within European environmental policy, their conservation and management in the Bulgarian Black Sea remain constrained by several challenges. These include limited public awareness, inconsistent monitoring practices, fragmented ecological information and the absence of harmonised technical guidance to support environmental assessment, restoration and long-term management.

To better understand these challenges and identify priorities for future action, a comprehensive survey was undertaken to assess awareness, knowledge and stakeholder perceptions regarding seagrass ecosystems and their role in the Bulgarian Black Sea. The survey was designed to explore the level of understanding of seagrass ecosystem services, perceptions of existing environmental pressures, awareness of legal protection measures and expectations regarding the integration of seagrass habitats into Environmental Impact Assessment (EIA) procedures and coastal management.

The survey involved **1,553 respondents** representing a broad range of stakeholder groups, including members of the general public, public authorities, academic and research institutions, environmental organisations, consultants, business representatives and other organisations with an interest in the marine environment. This broad participation provided a comprehensive overview of current knowledge, perceptions and management needs related to Bulgarian Black Sea seagrass ecosystems.

The analysis of the survey results identified several key findings. Respondents generally recognised the ecological importance of seagrass meadows and expressed strong support for their conservation. However, the survey also highlighted significant knowledge gaps concerning the ecosystem services provided by seagrasses, their legal protection status and their consideration within environmental assessment and decision-making processes. Participants consistently identified the need for improved public awareness, enhanced scientific communication, standardised monitoring methodologies and practical guidance to support competent authorities and environmental practitioners.

The findings demonstrated that, while scientific information on seagrass ecosystems is available, there remains a clear need to translate this knowledge into practical methodologies that can be applied consistently in environmental assessment, monitoring, restoration and management. The absence of harmonised guidance was identified as a barrier to effective implementation of conservation measures and to the integration of seagrass considerations within broader coastal management and environmental planning.

This Technical Guidance has been developed directly in response to these identified needs. It builds upon the evidence generated through the survey, together with current scientific knowledge, European policy frameworks and internationally recognised good practices. The guidance provides a structured methodological framework for the assessment, monitoring, restoration and management of Bulgarian Black Sea seagrass ecosystems, with particular emphasis on consistency, scientific robustness and practical application.

The document is intended to support environmental authorities, protected area managers, researchers, consultants, non-governmental organisations and other stakeholders involved in marine environmental management. By promoting harmonised methodologies and evidence-based decision-making, it aims to strengthen national capacity for seagrass conservation while supporting the implementation of European and national environmental objectives.

Ultimately, this guidance represents the transition from „understanding the current situation“ to „providing practical solutions“. The survey identified where knowledge gaps and management needs exist; the present guidance responds to those findings by offering a coherent framework to support the long-term conservation and sustainable management of seagrass ecosystems in the Bulgarian Black Sea.

Figure 1

Graphical Summary

Evidence-based Development Framework of the Guidelines

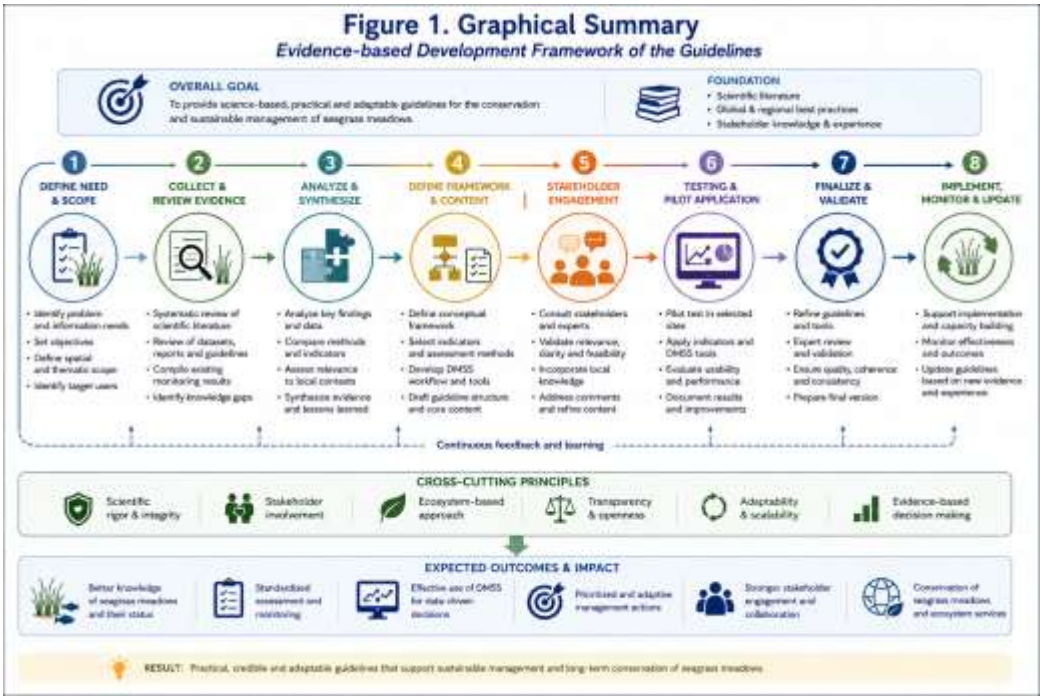

STEP 1

Stakeholder Survey

1,553 respondents

- Public authorities
- Scientific community
- Environmental organizations
- Coastal stakeholders
- Private sector

- General public

↓

STEP 2

Evidence Generated

Identification of:

- 🔹 Knowledge gaps
- 🔹 Institutional needs
- 🔹 Management challenges
- 🔹 Monitoring requirements
- 🔹 Capacity-building priorities
- 🔹 Need for harmonized methodologies

↓

STEP 3

Scientific Basis

Development based on:

📚 Scientific literature

⚖️ European environmental legislation

🌍 International best practices

🔬 Ecological expertise

↓

Development of the National Technical Guidelines

STEP 4

🌿 Assessment	📊 Monitoring	♻️ Restoration	🏛️ Management
Ecological assessment methodologies	Long-term monitoring framework	Restoration planning	Decision-support framework
Habitat evaluation	Indicators and QA/QC	Site selection	Institutional coordination
Impact assessment	Data management	Success criteria	Policy integration

↓

STEP 5

Evidence-based Implementation

✓ Harmonized methodologies

✓ Improved Environmental Impact Assessment

✓ Standardized monitoring

✓ Better restoration planning

✓ Science-based management

✓ Improved institutional cooperation

↓

FINAL OUTCOME

Sustainable Conservation of Bulgarian Black Sea Seagrass Ecosystems

Protect • Assess • Monitor • Restore • Manage

Figure Caption

Figure 1. *Evidence-based development framework of the Guidelines, illustrating the progression from stakeholder survey findings through scientific synthesis to the development of practical methodologies for the assessment, monitoring, restoration and management of Bulgarian Black Sea seagrass ecosystems. The framework demonstrates how stakeholder-identified needs and*

scientific evidence were translated into practical guidance supporting evidence-based decision-making and the long-term conservation of seagrass habitats.

Table of Contents

COVER PAGE 1

for 1

Ecosystem-Based Impact Assessment, Protection and Restoration of Seagrass Meadows in Bulgarian Black Sea Waters 1

DISCLAIMER 1

ACKNOWLEDGEMENTS 2

Foreword 2

Executive Summary 3

Key Messages 5

Vision Statement 7

Background 7

How to Use These Guidelines 17

PART I 18

STRATEGIC FRAMEWORK 18

Chapter 1 18

Introduction 18

1.1 Background 18

1.2 Purpose of the Guidelines 19

1.3 Objectives 19

1.4 Scope 20

1.5 Target Users 20

1.6 Guiding Principles 21
Chapter 2 21
Policy and Legislative Framework 21
2.1 Introduction 21
2.2 International Legal Framework 22
2.3 European Union Legislative Framework 23
2.4 Bulgarian National Legislative Framework 24
2.5 Secondary Legislation 26
2.6 Relationship Between National Procedures 26
Chapter 3 29
Institutional Framework and Governance 29
3.1 Introduction 29
3.2 Governance Principles 29
3.3 Institutional Responsibilities 30
3.4 Scientific Institutions 32
3.5 Municipalities and Local Authorities 33
3.6 Environmental Consultants 33
3.7 Project Developers 34
3.8 Stakeholder Cooperation 34
3.9 Capacity Building and Institutional Cooperation 37
PART II 37
SEAGRASS ECOSYSTEMS OF THE BULGARIAN BLACK SEA 37
Chapter 4 37
Seagrass Ecosystems of the Bulgarian Black Sea 37
4.1 Introduction 37
4.2 Geographic Characteristics of the Bulgarian Black Sea Coast 38
4.3 Oceanographic Characteristics 39
4.4 Ecological Importance of Bulgarian Seagrass Meadows 41
4.5 Seagrass Species of the Bulgarian Black Sea 41

4.6 Distribution Along the Bulgarian Coast 46
4.7 Distribution of Seagrass Meadows Along the Bulgarian Black Sea Coast 46
4.8 Ecological Status and Long-term Trends (Introduction) 51
4.9 Ecosystem Services Provided by Seagrass Meadows 54
4.10 Pressures and Threat Analysis 57
4.11 Conservation Status and Protected Areas 62
4.12 Management Implications 69
4.13 Key Scientific Messages and Conclusions 77
CHAPTER 4 at a Glance 80
PART III 82
Ecological Assessment and Monitoring 82
CHAPTER 5 82
Assessment Methodologies for Bulgarian Black Sea Seagrass Meadows 82
5.1 Introduction 82
5.2 Assessment Framework 85
5.3 Assessment Process 91
5.4 Survey Design 95
5.5 Field Survey Methodologies 101
5.6 Ecological Indicators 103
5.7 Ecological Status Assessment 105
5.8 Uncertainty Assessment 108
5.9 Quality Assurance and Quality Control (QA/QC) 109
5.10 Reporting Standards 110
5.11 Good Practice Recommendations 111
5.12 Chapter Summary 111
Chapter 5 at a Glance 111
CHAPTER 6 112
Monitoring Framework for Bulgarian Black Sea Seagrass Meadows 112
6.1 Introduction 112

Guiding Principles 113
6.2 Monitoring Objectives 114
6.3 Monitoring Design 117
6.4 Core Monitoring Indicators 120
6.5 Data Management 121
6.6 Adaptive Monitoring 123
6.7 Quality Assurance 124
6.8 Chapter Summary 125
Chapter 6 at a Glance 125
PART IV- Restoration, Management and Decision Support 126
CHAPTER 7 126
Restoration of Bulgarian Black Sea Seagrass Meadows 126
7.1 Introduction 126
7.2 Restoration Principles 128
7.3 Site Selection 130
7.4 Restoration Techniques 132
7.5 Monitoring of Restoration 134
7.6 Success Criteria 136
7.7 Good Practice Recommendations 137
7.8 Chapter Summary 137
Chapter 7 at a Glance 137
CHAPTER 8 138
Management Recommendations and Decision Support 138
8.1 Introduction 138
8.2 Management Framework 139
8.3 Priority Management Measures 140
8.4 Decision Support Framework 140
8.5 Policy Integration 141
8.6 Capacity Building 141

8.7 Final Recommendations 142
8.8 Final Conclusions 142
Chapter 8 at a Glance 142
ANNEX A 144
Standard Field Survey Forms 144
ANNEX B 148
Ecological Assessment Checklist 148
ANNEX C 152
Seagrass Survey Planning Checklist 152
ANNEX D 157
Restoration Site Selection Checklist 157
ANNEX E 162
Restoration Monitoring Form 162
ANNEX F 167
Core Ecological Indicators and Measurement Protocols 167
ANNEX G 172
Minimum Metadata Requirements and Data Management Standards 172
ANNEX H 177
Ecological Status Classification Matrix 177
ANNEX I 181
Pressure and Impact Assessment Matrix 181
ANNEX J 183
Decision-support Matrix 183
ANNEX K 184
Recommended Structure of a Seagrass Assessment Report 184
ANNEX L 185
Species Identification Sheets 185
ANNEX M 186
Glossary of Technical Terms 186

How to Use These Guidelines

If you are…	Read first
Environmental consultant	**Chapters 2, 5, 8 + Annexes A–J**
Competent authority	**Chapters 2, 3, 8**
Research institution	**Chapters 4–7 + Annexes F–M**
Municipality	**Chapters 2, 3, 8**
NGO	**Chapters 1, 4, 8**
Student	**Chapters 1–4**

PART I

STRATEGIC FRAMEWORK

Chapter 1

Introduction

1.1 Background

The Bulgarian Black Sea coast constitutes one of the most valuable ecological regions in Southeast Europe, supporting a diverse range of coastal and marine habitats that provide essential ecological, economic and social benefits. Among these habitats, seagrass meadows represent one of the most productive and functionally important marine ecosystems, despite remaining largely unnoticed because of their submerged distribution.

Unlike macroalgae, seagrasses are true marine flowering plants (Magnoliophyta) possessing roots, rhizomes, leaves, flowers and seeds. Their ability to form extensive underwater meadows creates complex three-dimensional habitats that support high levels of biodiversity while delivering numerous ecosystem services essential for the functioning of coastal environments.

Within Bulgarian Black Sea waters, seagrass meadows are primarily composed of *Zostera marina*, *Zostera noltei* and, in limited areas, *Cymodocea nodosa*. These habitats occur mainly in shallow coastal waters where sufficient light penetrates the water column, generally within depths of approximately 0–15 metres depending on local water transparency and hydrodynamic conditions.

The ecological significance of seagrass ecosystems extends far beyond their physical distribution. They function as nursery grounds for commercially important fish species, provide shelter for numerous invertebrates, improve water quality by trapping suspended sediments and absorbing excess nutrients, stabilize the seabed, reduce coastal erosion and contribute significantly to long-term carbon sequestration through the accumulation of organic matter within their sediments.

Recent international research has demonstrated that seagrass ecosystems are among the most efficient natural carbon sinks on Earth. Their capacity to capture and store atmospheric carbon dioxide over centuries has led to their recognition as one of the principal **Blue Carbon ecosystems**, alongside salt marshes and mangrove forests. Consequently, the conservation of seagrass meadows has become an important component of global climate change mitigation strategies.

Despite these ecological functions, seagrass meadows throughout the Black Sea continue to experience increasing anthropogenic pressures resulting from coastal development, maritime infrastructure, dredging activities, pollution, eutrophication, anchoring, recreational boating and climate change. Many of these pressures act simultaneously, creating cumulative effects that often exceed the resilience of these ecosystems.

Within Bulgaria, the existing environmental assessment framework provides comprehensive procedures for Environmental Impact Assessment (EIA), Appropriate Assessment (AA) and Strategic Environmental Assessment (SEA). However, no dedicated national technical guidance

currently exists that specifically addresses the assessment, monitoring and protection of seagrass ecosystems during project planning and permitting processes.
The absence of harmonized technical standards frequently results in inconsistent baseline surveys, varying assessment methodologies and differing interpretations of ecological significance. Consequently, similar projects may receive substantially different evaluations depending on the methodology applied, thereby reducing transparency and predictability within environmental decision-making.
These National Technical Guidelines seek to address this gap by establishing a scientifically robust, standardized and nationally applicable methodology specifically tailored to Bulgarian Black Sea conditions.

1.2 Purpose of the Guidelines

The primary purpose of these Guidelines is to provide a comprehensive technical framework supporting the ecosystem-based assessment, conservation, restoration and sustainable management of seagrass ecosystems in Bulgarian Black Sea waters.
The document has been developed to facilitate consistent implementation of Bulgarian and European environmental legislation while integrating current scientific knowledge into practical decision-making processes.
More specifically, the Guidelines aim to:

- establish nationally harmonized methodologies for assessing seagrass habitats;
- improve the scientific quality of environmental assessments;
- support evidence-based decision-making by competent authorities;
- reduce uncertainty during project planning;
- promote early identification of environmental risks;
- encourage avoidance of impacts before compensation is considered;
- strengthen long-term ecological monitoring;
- integrate Blue Carbon considerations into environmental assessment;
- support sustainable coastal development.

The Guidelines are intended to complement rather than replace existing legal requirements under Bulgarian legislation.

1.3 Objectives

The specific objectives of these Guidelines are to:

Objective 1
Provide standardized methodologies for identifying, mapping and assessing seagrass ecosystems within Bulgarian coastal waters.
Objective 2
Introduce ecosystem-based principles into Environmental Impact Assessment and Appropriate Assessment procedures.
Objective 3
Improve consistency between environmental consultants, competent authorities and project developers.
Objective 4
Strengthen the protection of marine biodiversity through scientifically sound baseline assessments.

Objective 5
Integrate climate change mitigation by recognising Blue Carbon as a measurable ecosystem service.
Objective 6
Support implementation of the EU Biodiversity Strategy for 2030 and the Nature Restoration Regulation.
Objective 7
Promote restoration of degraded seagrass ecosystems where ecological recovery is feasible.

1.4 Scope

These Guidelines apply to all projects, plans and activities that may directly or indirectly affect seagrass habitats within Bulgarian Black Sea waters.
Typical activities include:

- port development;
- marina construction;
- coastal protection infrastructure;
- dredging operations;
- beach nourishment;
- submarine pipelines;
- underwater electricity and communication cables;
- offshore renewable energy infrastructure;
- aquaculture facilities;
- navigation channels;
- tourism infrastructure;
- wastewater discharges;
- coastal engineering projects;
- marine aggregate extraction;
- harbor maintenance works.

The Guidelines may also support marine spatial planning, habitat restoration programs, biodiversity monitoring, climate adaptation planning and scientific research.

1.5 Target Users

These Guidelines have been prepared for a broad range of stakeholders involved in coastal and marine environmental management.
Primary users include:

- Ministry of Environment and Water;
- Regional Inspectorates of Environment and Water (RIEW);
- Black Sea Basin Directorate;
- Executive Environment Agency;
- municipalities;
- environmental consultants;
- project developers;
- marine engineers;
- scientific institutions;
- universities;

- protected area managers;
- non-governmental organizations;
- fisheries organizations;
- maritime authorities;
- coastal planners.

The Guidelines may also serve educational purposes and support capacity building among students and young environmental professionals.

1.6 Guiding Principles

Implementation of these Guidelines is based upon several internationally recognized environmental principles.

Ecosystem-Based Approach

Environmental decisions should consider ecosystems as interconnected functional units rather than isolated habitats or species.

Precautionary Principle

Where scientific uncertainty exists, environmental protection shall not be postponed if there is a reasonable likelihood of significant ecological damage.

Prevention Principle

Environmental impacts should be prevented at source whenever technically and economically feasible.

Mitigation Hierarchy

Environmental management shall follow the sequence:

Avoid → Minimise → Restore → Offset

Compensation should only be considered after all reasonable avoidance and minimization measures have been exhausted.

No Net Loss Principle

Projects should aim to avoid any permanent reduction in the ecological functions and ecosystem services provided by seagrass habitats.

Climate Resilience

Environmental assessments should explicitly consider climate change impacts on marine ecosystems and the role of seagrass meadows in enhancing coastal resilience.

Adaptive Management

Management measures should be periodically reviewed and adjusted in response to monitoring results and emerging scientific knowledge.

Chapter 2
Policy and Legislative Framework

2.1 Introduction

The conservation and sustainable management of seagrass ecosystems require a coherent legal and institutional framework that integrates international commitments, European Union legislation and Bulgarian national law. Seagrass meadows are not regulated through a single dedicated legal instrument. Instead, their protection derives from a combination of biodiversity, water management, environmental assessment, marine planning and climate policies.

In Bulgaria, environmental decision-making concerning activities affecting marine ecosystems is primarily governed by the Environmental Protection Act, the Biological Diversity Act, the Water Act, the Protected Areas Act and the Black Sea Coast Spatial Development Act. These legal instruments are complemented by European Union directives and international conventions that establish binding obligations for habitat conservation, ecosystem restoration and sustainable coastal management.
The purpose of this chapter is to identify the legal framework applicable to projects that may affect seagrass habitats and to clarify how the various legal instruments interact throughout the planning, permitting, environmental assessment and monitoring process.

2.2 International Legal Framework

Bulgaria is a Party to several international agreements that establish obligations relevant to the conservation of coastal and marine ecosystems.

2.2.1 Convention on Biological Diversity (CBD)

The Convention on Biological Diversity establishes the global framework for the conservation and sustainable use of biological diversity. It introduced the Ecosystem Approach as the primary strategy for integrated management of land, water and living resources.
For seagrass ecosystems, the Convention promotes:

- conservation of biological diversity;
- sustainable use of ecosystem services;
- restoration of degraded habitats;
- climate change adaptation;
- integration of biodiversity into sectoral policies.

These Guidelines adopt the Ecosystem Approach as their fundamental methodological principle.

2.2.2 Bucharest Convention

The Convention on the Protection of the Black Sea Against Pollution (Bucharest Convention) constitutes the principal regional legal instrument governing environmental protection within the Black Sea.
Its objectives include:

- prevention of marine pollution;
- conservation of marine biodiversity;
- protection of coastal ecosystems;
- regional cooperation among Black Sea countries.

Seagrass meadows represent an important component of the coastal habitats addressed by the Convention.

2.2.3 Barcelona Convention

Although Bulgaria is not a Contracting Party to the Barcelona Convention, the technical guidance and ecosystem-based methodologies developed under the UNEP/MAP Regional Activity Centre for Specially Protected Areas (SPA/RAC) represent internationally recognised best practice.

Several methodological approaches presented in these Guidelines draw upon these standards where they are applicable to Black Sea ecosystems.

2.2.4 Ramsar Convention

Coastal wetlands associated with lagoon systems, estuaries and transitional waters often support seagrass ecosystems.
The Ramsar Convention promotes:

- wise use of wetlands;
- ecological character preservation;
- restoration of degraded wetlands;
- integrated coastal management.

2.3 European Union Legislative Framework

European environmental legislation forms the backbone of marine ecosystem protection in Bulgaria.

2.3.1 Habitats Directive (92/43/EEC)

The Habitats Directive establishes the Natura 2000 ecological network and provides legal protection for habitats and species of Community interest.
Its relevance to seagrass ecosystems includes:

- protection of marine habitats;
- Appropriate Assessment procedures;
- favorable conservation status;
- prevention of habitat deterioration;
- ecological connectivity.

Projects likely to affect Natura 2000 sites containing seagrass habitats require Appropriate Assessment under Bulgarian legislation implementing Article 6 of the Directive.

2.3.2 Birds Directive (2009/147/EC)

Although primarily focused on avifauna, the Birds Directive indirectly contributes to seagrass conservation through the protection of coastal feeding and resting habitats.
Healthy seagrass ecosystems support fish populations and invertebrate communities forming essential food resources for numerous protected bird species.

2.3.3 Water Framework Directive (2000/60/EC)

The Water Framework Directive introduced ecosystem-based river basin management throughout Europe.
For coastal waters it requires:

- achievement of Good Ecological Status;
- biological quality assessment;
- monitoring programs;
- prevention of ecological deterioration.

Seagrass communities constitute one of the recognised biological quality elements used in ecological assessment of coastal waters.

2.3.4 Marine Strategy Framework Directive (2008/56/EC)

The Marine Strategy Framework Directive establishes the objective of achieving Good Environmental Status (GES) of European marine waters.
Several descriptors directly relate to seagrass ecosystems, including:

- Biodiversity;
- Seafloor integrity;
- Food webs;
- Eutrophication;
- Hydrographical conditions.

The present Guidelines contribute to implementation of these objectives.

2.3.5 Environmental Impact Assessment Directive (2011/92/EU, as amended)

This Directive requires environmental assessment of projects likely to have significant environmental effects.
Within marine environments, assessment should explicitly consider:

- habitat loss;
- cumulative impacts;
- ecosystem services;
- biodiversity;
- climate impacts.

These Guidelines provide technical methodologies supporting such assessments.

2.3.6 Strategic Environmental Assessment Directive (2001/42/EC)

Strategic Environmental Assessment ensures environmental considerations are integrated into plans and programs before project-level decisions are taken.
Marine spatial plans should incorporate seagrass sensitivity mapping and ecological constraints during planning.

2.3.7 Nature Restoration Regulation

The Nature Restoration Regulation introduces legally binding restoration targets for degraded ecosystems across the European Union.
Its implementation is expected to significantly increase restoration initiatives involving coastal and marine habitats, including seagrass meadows.

2.4 Bulgarian National Legislative Framework

The Bulgarian legal framework transposes European environmental legislation while establishing national procedures for environmental assessment, biodiversity conservation and marine management.
The principal legislative instruments are summarized below.

2.4.1 Environmental Protection Act

The Environmental Protection Act establishes the legal framework for:

- Environmental Impact Assessment;
- Strategic Environmental Assessment;

- environmental monitoring;
- public participation;
- environmental permitting.

It forms the primary legal basis for assessing projects affecting coastal ecosystems.

2.4.2 Biological Diversity Act

The Biological Diversity Act transposes the Habitats and Birds Directives into Bulgarian law.
It regulates:

- Natura 2000;
- protected species;
- protected habitats;
- Appropriate Assessment;
- conservation objectives;
- favorable conservation status.

For projects affecting marine habitats, Appropriate Assessment is frequently the most critical biodiversity procedure.

2.4.3 Water Act

The Water Act regulates:

- coastal waters;
- marine water bodies;
- river basin management;
- ecological objectives;
- water quality monitoring;
- protection against pollution.

Implementation is coordinated through the Basin Directorates.

2.4.4 Protected Areas Act

This Act regulates:

- nature reserves;
- maintained reserves;
- natural parks;
- protected sites;
- protected landscapes.

Several protected coastal areas include marine habitats supporting seagrass meadows.

2.4.5 Black Sea Coast Spatial Development Act

This Act regulates:

- coastal spatial planning;
- coastal development;
- protection of coastal zones;
- sustainable use of the Black Sea coast.

Its provisions are particularly relevant for tourism infrastructure and coastal engineering projects.

2.5 Secondary Legislation

Implementation of the above Acts is supported by secondary legislation, including:

- Ordinance on Environmental Impact Assessment;
- Ordinance on Appropriate Assessment of plans, programs, projects and investment proposals affecting Natura 2000 sites;
- Ordinance on protected species;
- monitoring methodologies issued by the competent authorities.

These instruments provide the procedural and technical requirements that should be applied together with the methodologies presented in these Guidelines.

2.6 Relationship Between National Procedures

Projects affecting seagrass habitats may require several parallel or sequential procedures.
Typically, the process includes:

1. Screening of the investment proposal.
2. Determination of the need for an Environmental Impact Assessment.
3. Appropriate Assessment where Natura 2000 sites may be affected.
4. Additional permits under the Water Act where relevant.
5. Public consultation.
6. Decision by the competent authority.
7. Environmental monitoring during implementation and operation.

These Guidelines support all stages of this process by providing scientifically robust methodologies for the assessment and management of seagrass ecosystems.

Table 2.1. Legislative Framework Applicable to Seagrass Protection in Bulgaria

Legal Instrument	Scope	Relevance for Seagrass Meadows	Main Obligations	Competent Authority
Convention on Biological Diversity	Biodiversity conservation	Ecosystem Approach; habitat conservation; restoration	Apply ecosystem-based management principles	Ministry of Environment and Water
Bucharest Convention	Black Sea marine protection	Marine habitat protection; pollution prevention	Prevent degradation of coastal ecosystems	Ministry of Environment and Water
Habitats Directive 92/43/EEC	Natura 2000	Habitat conservation; Appropriate Assessment	Avoid deterioration of habitats; maintain favorable conservation status	MOEW / RIEW
Birds Directive 2009/147/EC	Protection of wild birds	Indirect protection through preservation of feeding habitats	Maintain ecological integrity of coastal habitats	MOEW / RIEW

Legal Instrument	Scope	Relevance for Seagrass Meadows	Main Obligations	Competent Authority
Water Framework Directive 2000/60/EC	Water quality	Ecological status of coastal waters	Prevent deterioration; achieve Good Ecological Status	Black Sea Basin Directorate
Marine Strategy Framework Directive 2008/56/EC	Marine environment	Biodiversity; seabed integrity; eutrophication	Achieve Good Environmental Status	MOEW
Environmental Impact Assessment Directive	Project assessment	Assessment of impacts on marine ecosystems	Identify, predict and mitigate impacts	Competent Authority
Environmental Protection Act	National EIA framework	Environmental assessment procedures	Conduct EIA where required	MOEW / RIEW
Biological Diversity Act	Natura 2000	Appropriate Assessment	Assess impacts on protected habitats	MOEW / RIEW
Water Act	Water management	Coastal waters; marine quality	Obtain permits; comply with ecological objectives	Basin Directorate
Protected Areas Act	Protected areas	Conservation of marine protected areas	Protect designated areas	MOEW
Black Sea Coast Spatial Development Act	Coastal development	Sustainable coastal development	Comply with coastal planning requirements	Municipalities / MRDPW

Figure 2. Relationship Between Environmental Procedures in Bulgaria

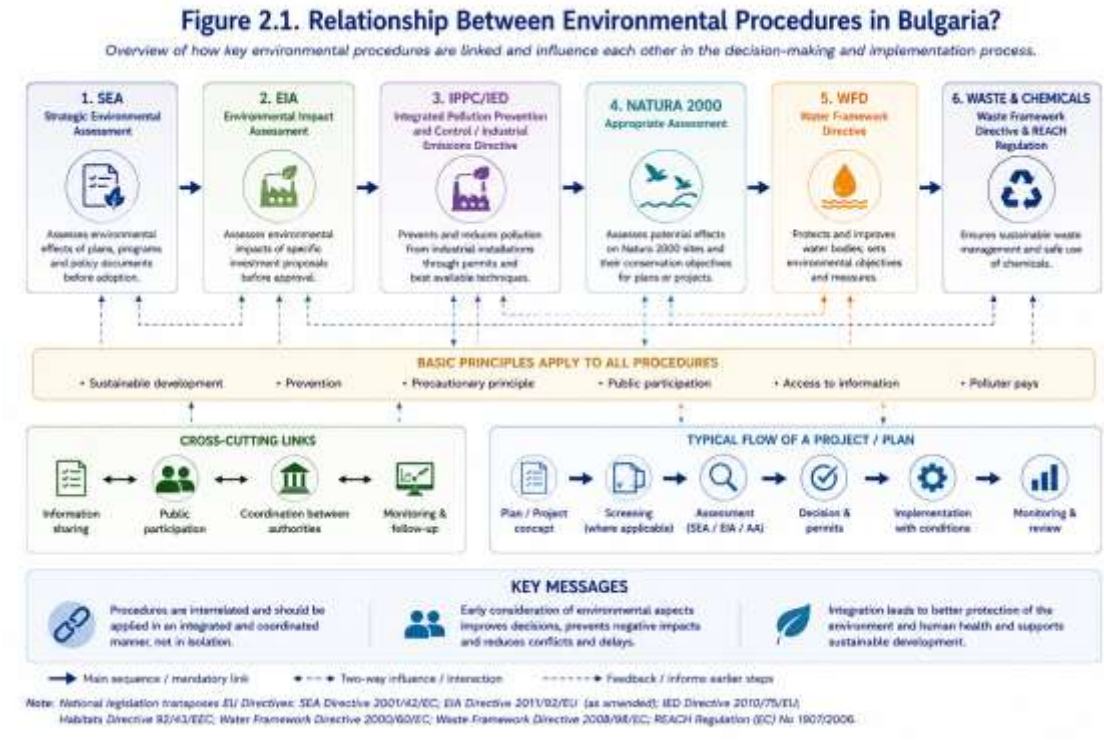

Table 2.2. Responsibilities of Main Stakeholders

Stakeholder	Main Responsibilities
Ministry of Environment and Water	National environmental policy; EIA decisions; Natura 2000 management; Marine Strategy implementation
Regional Inspectorates (RIEW)	Screening; EIA procedures; Appropriate Assessment; monitoring and enforcement
Black Sea Basin Directorate	Water permits; ecological status; implementation of the Water Framework Directive
Municipalities	Spatial planning; coastal development; local environmental management
Project Developers	Preparation of environmental documentation; implementation of mitigation measures; monitoring
Environmental Consultants	Baseline surveys; impact assessment; preparation of EIA and Appropriate Assessment documentation
Scientific Institutions	Research; ecological monitoring; methodological support
NGOs	Public participation; awareness raising; independent monitoring

Table 2.3. Recommended Environmental Assessment Requirements According to Project Type

Project Type	Screening	EIA	Appropriate Assessment	Seagrass Survey	Hydrodynamic Modelling
Marina	✓	✓	Usually	Mandatory	Mandatory
Fishing Harbour	✓	✓	Usually	Mandatory	Mandatory
Beach Nourishment	✓	Usually	Case-specific	Mandatory	Mandatory
Breakwaters	✓	✓	Usually	Mandatory	Mandatory
Dredging	✓	✓	Usually	Mandatory	Mandatory
Offshore Wind	✓	✓	Case-specific	Mandatory	Mandatory
Submarine Cable	✓	Case-specific	Case-specific	Mandatory	Recommended
Outfall Pipeline	✓	✓	Usually	Mandatory	Mandatory

Chapter 3
Institutional Framework and Governance

3.1 Introduction

The effective conservation and sustainable management of seagrass ecosystems require coordinated action among national, regional and local authorities, scientific institutions, project developers, environmental consultants and civil society organizations. Given the cross-sectoral nature of coastal and marine management, no single institution is solely responsible for the protection of seagrass habitats. Instead, responsibilities are distributed across several administrative bodies whose competencies intersect during planning, environmental assessment, permitting, implementation and monitoring.

The institutional framework described in this Chapter aims to clarify these responsibilities and promote effective cooperation throughout the entire project life cycle. It also supports transparent decision-making and contributes to the consistent implementation of Bulgarian and European environmental legislation.

Successful governance of seagrass ecosystems depends not only on legal compliance but also on the integration of scientific knowledge into administrative practice. Consequently, competent authorities should work in close cooperation with research institutions and experts in marine ecology, hydrodynamics, marine spatial planning and environmental assessment.

3.2 Governance Principles

The governance framework presented in these Guidelines is based on internationally recognized principles of environmental governance.

⚖ Legal Requirement

All decisions concerning projects affecting marine ecosystems shall comply with applicable Bulgarian legislation and directly applicable European Union law.

🌿 Ecosystem-Based Governance

Management decisions should consider the ecological integrity of the entire coastal ecosystem rather than individual project footprints.

🔬 **Science-Based Decision Making**

Environmental assessments should rely on the best available scientific evidence, validated field investigations and recognized monitoring methodologies.

📊 **Adaptive Management**

Monitoring results should be used to improve future management decisions through continuous evaluation and adjustment of mitigation measures.

🤝 **Stakeholder Participation**

Public authorities should encourage active participation of local communities, scientific organizations, fisheries representatives, tourism stakeholders and environmental NGOs during planning and assessment procedures.

3.3 Institutional Responsibilities

Ministry of Environment and Water (MOEW)

The Ministry of Environment and Water is the central competent authority responsible for national environmental policy and implementation of European environmental legislation.

Its responsibilities include:

- development of national environmental policy;
- implementation of the Marine Strategy Framework Directive;
- implementation of the Habitats and Birds Directives;
- coordination of Natura 2000 management;
- development of environmental legislation;
- strategic environmental planning;
- supervision of Environmental Impact Assessment procedures falling under national competence;
- international cooperation regarding Black Sea environmental protection.

Within the context of seagrass conservation, the Ministry should promote harmonised methodologies for ecological assessment, monitoring and habitat restoration.

Regional Inspectorates of Environment and Water (RIEW)

The Regional Inspectorates represent the primary competent authorities responsible for environmental permitting at regional level.

Their responsibilities include:

- screening of investment proposals;
- determination of EIA requirements;
- Appropriate Assessment procedures;
- approval of monitoring programs;
- inspection of environmental conditions;
- enforcement of permit conditions;
- post-project environmental control.

Because the majority of coastal developments are processed through the Regional Inspectorates, they play a key role in ensuring consistent application of these Guidelines.

Black Sea Basin Directorate
The Black Sea Basin Directorate is responsible for integrated water management under the Water Act and the Water Framework Directive.
Its responsibilities include:

- river basin management planning;
- coastal water quality assessment;
- water abstraction permits;
- wastewater discharge permits;
- ecological status assessment;
- implementation of monitoring programs.

Since water quality strongly influences seagrass distribution, the Basin Directorate represents one of the principal institutions involved in long-term habitat conservation.

Executive Environment Agency (ExEA)
The Executive Environment Agency supports the Ministry through scientific monitoring and environmental information management.
Its functions include:

- national environmental monitoring;
- biodiversity databases;
- water quality monitoring;
- reporting under European environmental directives;
- environmental information systems.

The Agency may provide valuable datasets supporting baseline ecological assessments.

Ministry of Regional Development and Public Works
This Ministry is responsible for spatial planning and coastal development policies.
Relevant responsibilities include:

- coastal spatial planning;
- territorial planning;
- approval of development plans;
- coordination of infrastructure projects.

Integration of ecological sensitivity maps into planning documents represents an important opportunity for avoiding conflicts between development and biodiversity conservation.

Executive Agency "Maritime Administration"
This Agency regulates maritime transport and navigation safety.
Relevant responsibilities include:

- navigation routes;
- harbor operations;
- maritime infrastructure;
- navigation permits;
- shipping safety.

Cooperation between Maritime Administration and environmental authorities is essential when infrastructure projects overlap with ecologically sensitive marine habitats.

Table 3.1. Main Competent Authorities

Institution	Primary Responsibilities	Relevance to Seagrass Protection
Ministry of Environment and Water	Environmental policy, EIA, Natura 2000, Marine Strategy	National coordination
Regional Inspectorates (RIEW)	Environmental permitting, inspections	Project-level decisions
Black Sea Basin Directorate	Water management	Water quality and ecological status
Executive Environment Agency	Monitoring	National environmental data
Maritime Administration	Navigation and ports	Maritime infrastructure
Municipalities	Local planning	Coastal development
Scientific Institutions	Research	Scientific support

3.4 Scientific Institutions

Scientific institutions constitute an essential component of ecosystem-based governance.
Their contribution extends beyond research and includes methodological development, ecological monitoring, environmental expertise and capacity building.
Key institutions include:

- Institute of Oceanology – Bulgarian Academy of Sciences;
- Institute of Biodiversity and Ecosystem Research – Bulgarian Academy of Sciences;
- Sofia University "St. Kliment Ohridski";
- University of Architecture, Civil Engineering and Geodesy;
- University "Prof. Dr Asen Zlatarov" – Burgas;
- Varna Free University;
- University of National and World Economy (in relation to ecosystem services and environmental economics);
- other accredited research organizations contributing to marine ecology and coastal management.

Scientific institutions should participate in:

- development of national monitoring methodologies;
- ecological mapping;
- species identification;
- habitat restoration;
- Blue Carbon assessment;
- climate impact studies;
- GIS and remote sensing applications;
- long-term ecological monitoring.

🔬 **Scientific Recommendation**

Whenever projects affect ecologically important seagrass habitats or involve significant scientific uncertainty, competent authorities should consider requesting independent expert review by recognized scientific institutions with demonstrated expertise in marine ecology.

3.5 Municipalities and Local Authorities

Municipal authorities play a central role in implementing sustainable coastal development policies, as they are responsible for local spatial planning, investment promotion, coastal infrastructure management and public services. Although municipalities are not the competent authorities for Environmental Impact Assessment (EIA) or Appropriate Assessment (AA), their planning decisions significantly influence the long-term conservation status of coastal ecosystems.

Municipal Development Plans, General Spatial Plans and Detailed Spatial Plans should integrate environmental constraints at the earliest planning stages to minimize conflicts between economic development and biodiversity conservation. In particular, municipalities should consider the location of sensitive marine habitats, including seagrass meadows, when planning new tourism infrastructure, marinas, coastal protection structures and recreational facilities.

Municipal authorities are encouraged to cooperate with the Ministry of Environment and Water, the Regional Inspectorates of Environment and Water, the Black Sea Basin Directorate and scientific institutions to ensure that local development objectives are consistent with national biodiversity conservation goals.

🌿 **Good Practice**

Municipalities should maintain up-to-date GIS layers of ecologically sensitive coastal habitats and integrate these datasets into municipal spatial planning systems. This approach facilitates early identification of environmental constraints and reduces delays during the permitting process.

3.6 Environmental Consultants

Environmental consultants are responsible for preparing high-quality technical documentation supporting environmental decision-making. Their work directly influences the scientific quality and credibility of Environmental Impact Assessments, Appropriate Assessments and ecological monitoring programs.

Consultants undertaking assessments involving seagrass habitats should demonstrate expertise in marine ecology, underwater survey methodologies, habitat mapping and ecosystem-based assessment. Where specialized expertise is required, multidisciplinary teams should be established, including marine biologists, hydrologists, GIS specialists, oceanographers and environmental engineers.

The preparation of environmental documentation should be based on scientifically robust field investigations rather than solely on literature reviews or historical information. Baseline surveys should be carried out during appropriate seasons using recognized survey methodologies and should accurately reflect the ecological status of the affected habitats.

🔬 **Scientific Recommendation**

All baseline studies concerning seagrass habitats should include field verification of habitat distribution, species composition, ecological condition and potential ecosystem services. The use of outdated habitat maps without field confirmation should be avoided.

3.7 Project Developers

Project developers have the primary responsibility for ensuring that proposed activities comply with environmental legislation and incorporate environmental considerations from the earliest planning stages.

Developers are encouraged to adopt a proactive approach to environmental management by integrating ecological constraints into project design before formal permitting procedures commence. Early identification of environmentally sensitive areas often results in lower project costs, reduced permitting delays and improved environmental outcomes.

Project developers should ensure that:

- adequate baseline studies are commissioned before project design is finalised;
- qualified environmental consultants are engaged;
- mitigation measures are incorporated into engineering design;
- environmental monitoring programs are implemented throughout construction and operation;
- adaptive management measures are applied where monitoring identifies unforeseen environmental effects.

🌊 **Blue Carbon Consideration**

Developers should recognize that the loss of seagrass habitats represents not only biodiversity loss but also the loss of long-term ecosystem services, including carbon sequestration, shoreline protection and fisheries support. These ecosystem services should be considered during project planning and impact assessment.

3.8 Stakeholder Cooperation

Successful conservation of seagrass ecosystems depends upon effective cooperation among governmental institutions, scientific organizations, local communities, fisheries representatives, tourism operators, environmental non-governmental organizations and the private sector.

Public participation contributes to improved transparency, increased public confidence and better environmental outcomes. Stakeholder engagement should begin during the earliest stages of project planning and continue throughout project implementation and environmental monitoring.

Key stakeholder groups include:

- coastal municipalities;
- fisheries organizations;
- harbor authorities;
- tourism operators;
- diving associations;
- environmental NGOs;
- universities;
- research institutes;
- local communities;
- infrastructure developers.

Meaningful stakeholder participation should include access to relevant environmental information, opportunities to provide comments during public consultation procedures and feedback regarding the incorporation of stakeholder recommendations into final decisions.

💡 **Practical Tip**

Early stakeholder engagement frequently identifies local ecological knowledge that may not be available through conventional scientific surveys. Such information may improve habitat mapping, identify seasonal ecological variations and contribute to more effective mitigation measures.

Table 3.2. Institutional Responsibilities Matrix

Stakeholder	Planning	Baseline Surveys	EIA / AA	Decision	Monitoring	Enforcement
Ministry of Environment and Water	●	○	●	●	●	●
Regional Inspectorates (RIEW)	○	○	●	●	●	●
Black Sea Basin Directorate	●	○	○	●	●	●
Municipalities	●	○	○	○	○	○
Project Developer	●	●	●	○	●	○
Environmental Consultants	○	●	●	○	●	○
Scientific Institutions	○	●	○	○	●	○
NGOs	○	○	○	○	○	○

Legend
● Primary responsibility
○ Supporting role

Figure 3.1 Institutional Governance Framework

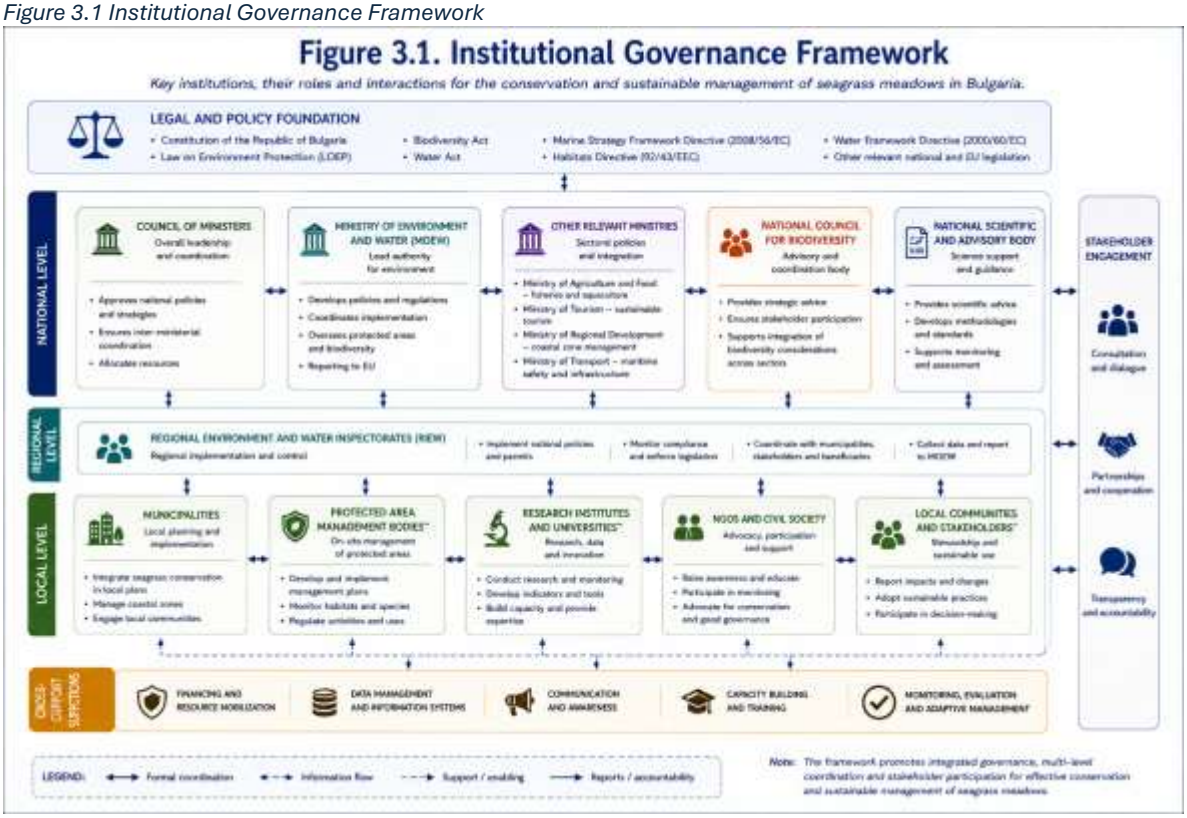

Figure 3.2. Environmental Decision-Making Process



3.9 Capacity Building and Institutional Cooperation

The long-term success of seagrass conservation in Bulgaria depends not only on legal compliance but also on the continuous development of institutional capacity. Competent authorities, environmental consultants and research institutions should maintain up-to-date knowledge of scientific advances, technological innovations and legislative developments related to marine ecosystem protection.
Priority actions include:

- development of national training programs for environmental practitioners;
- periodic revision of technical methodologies;
- establishment of a national database on seagrass distribution and ecological condition;
- strengthening cooperation between administrative authorities and scientific institutions;
- participation in regional Black Sea monitoring initiatives and European research projects.

📊 **Indicator**
The effectiveness of institutional cooperation may be evaluated through indicators such as the number of joint monitoring programs, availability of harmonized datasets, frequency of inter-institutional coordination meetings and implementation of common methodological standards.

Chapter Summary

The institutional framework presented in this chapter establishes the governance structure necessary for effective protection of seagrass ecosystems within Bulgarian Black Sea waters. Clear allocation of responsibilities, inter-institutional cooperation and science-based decision-making are fundamental prerequisites for achieving consistent implementation of environmental legislation and sustainable coastal development.
The principles outlined in this chapter provide the organizational foundation upon which the technical methodologies presented in the subsequent chapters are built.

PART II

SEAGRASS ECOSYSTEMS OF THE BULGARIAN BLACK SEA

Chapter 4

Seagrass Ecosystems of the Bulgarian Black Sea

4.1 Introduction

Seagrass meadows are among the most valuable yet least visible coastal ecosystems in the Bulgarian Black Sea. Although occupying a relatively limited spatial extent compared to terrestrial ecosystems, they provide a disproportionately high number of ecological functions and ecosystem services that are fundamental for maintaining the environmental integrity of coastal waters.

Unlike macroalgae, seagrasses are marine angiosperms that have fully adapted to life submerged in saline environments. They possess true roots, rhizomes, leaves, flowers and seeds, enabling them to establish extensive underwater meadows that persist for decades under favorable environmental conditions.

Within Bulgarian Black Sea waters, seagrass ecosystems occur mainly in shallow coastal areas characterized by adequate light penetration, relatively low wave exposure and suitable sandy or muddy substrates. Their distribution is closely linked to water transparency, sediment characteristics, hydrodynamic conditions and anthropogenic pressures.

These underwater meadows support numerous ecological processes that extend well beyond the boundaries of the habitat itself. They provide nursery grounds for commercially important fish species, shelter for benthic invertebrates, feeding areas for migratory birds, improve water quality through nutrient uptake and sediment stabilization, reduce coastal erosion and contribute significantly to long-term carbon sequestration.

Because of these functions, seagrass meadows are increasingly recognized as critical components of climate change mitigation, biodiversity conservation and sustainable coastal management policies.

4.2 Geographic Characteristics of the Bulgarian Black Sea Coast

The Bulgarian Black Sea coastline extends for approximately 378 km, from the border with Romania at Durankulak in the north to the border with Türkiye at Rezovo in the south. The coastline exhibits considerable geomorphological diversity, including sandy beaches, rocky shores, estuaries, lagoons, bays, cliffs and coastal wetlands.

For the purpose of ecological assessment, the Bulgarian coast may be divided into three principal geographical sectors:

Northern Coast

The northern sector extends from Durankulak to Cape Emine and includes:

- Durankulak Lake;
- Shabla Lakes;
- Kavarna;
- Balchik;
- Golden Sands;
- Varna Bay;
- Kamchia Estuary.

This region is characterized by extensive shallow coastal areas suitable for seagrass development, particularly where sediment conditions are favorable.

Central Coast

The central section extends from Cape Emine to Cape Maslen Nos and includes:

- Obzor;
- Nessebar;
- Pomorie;
- Burgas Bay;
- Atanasovsko Lake;
- Burgas Lake (Vaya);
- Chengene Skele;
- Sozopol.

Burgas Bay represents one of the most ecologically important marine regions in Bulgaria due to the presence of coastal lagoons, transitional waters and extensive shallow marine habitats.

Southern Coast
The southern coastline extends from Cape Maslen Nos to Rezovo and includes:

- Arkutino;
- Ropotamo;
- Primorsko;
- Kiten;
- Lozenets;
- Tsarevo;
- Sinemorets;
- Rezovo.

Large sections of this coastline remain comparatively well preserved and support valuable coastal habitats associated with protected areas.

Figure 4.1. Geographic Sectors of the Bulgarian Black Sea Coast

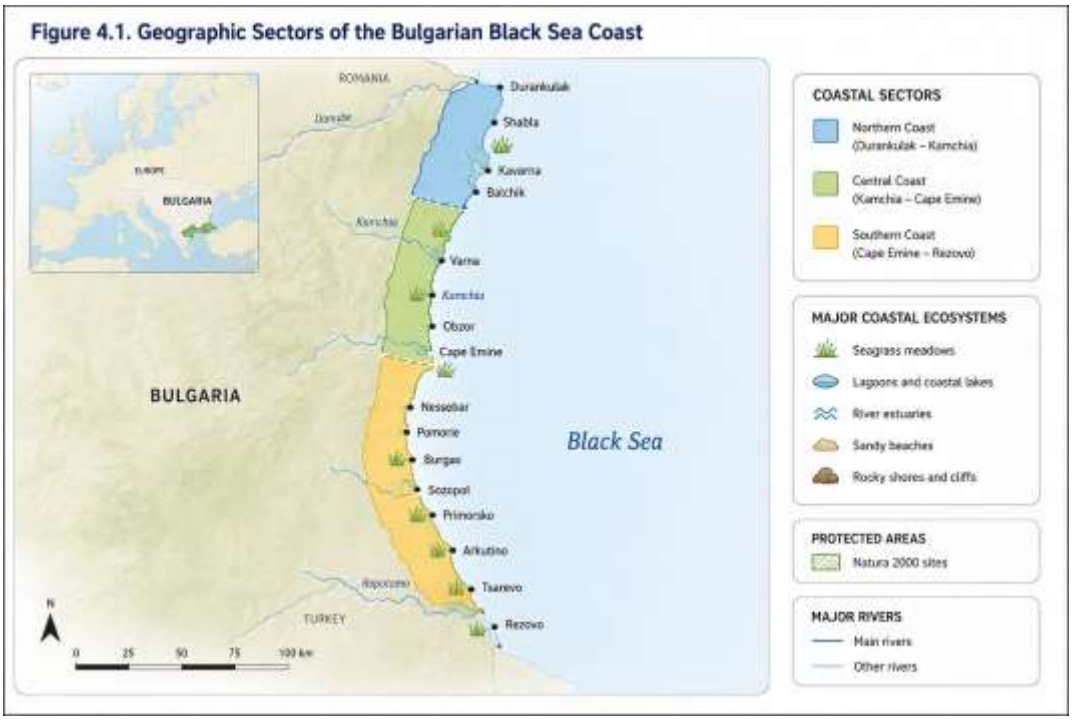

4.3 Oceanographic Characteristics

The ecological distribution of seagrass habitats is strongly influenced by the oceanographic characteristics of the Black Sea.
Several environmental factors determine habitat suitability:
Salinity

The Black Sea exhibits relatively low salinity compared with the Mediterranean Sea, averaging approximately 17–18 PSU in coastal waters. This brackish environment favors species of the genus *Zostera*, while limiting the distribution of several Mediterranean seagrass species.

Water Transparency
Light availability is the principal limiting factor controlling seagrass distribution.
In Bulgarian coastal waters, water transparency varies considerably depending on:

- river discharge;
- phytoplankton abundance;
- suspended sediments;
- seasonal conditions;
- coastal engineering activities.

Reduced water transparency limits the maximum colonization depth of seagrass meadows.

Hydrodynamics
Wave exposure and current velocity significantly influence meadow stability.
Moderate hydrodynamic conditions promote sediment oxygenation and nutrient exchange, whereas excessive wave energy may result in rhizome erosion and habitat fragmentation.

Sediment Characteristics
The preferred substrates include:

- fine sand;
- coarse sand;
- sandy mud;
- muddy sand.

Highly mobile sediments or rocky bottoms generally support lower seagrass abundance.

Temperature
Seasonal water temperatures range approximately from 4°C during winter to over 25°C during summer.
Although Bulgarian seagrass species tolerate considerable seasonal variation, prolonged marine heatwaves associated with climate change may influence productivity, flowering success and long-term resilience.

Table 4.1. Principal Environmental Factors Influencing Seagrass Distribution

Environmental Factor	Ecological Importance	Principal Pressure
Light availability	**Very High**	**Turbidity**
Sediment stability	**Very High**	**Dredging**
Salinity	**High**	**Freshwater alteration**
Nutrient concentration	**High**	**Eutrophication**
Wave exposure	**Moderate**	**Coastal engineering**
Water temperature	**Moderate**	**Climate change**
Water circulation	**High**	**Harbour construction**

4.4 Ecological Importance of Bulgarian Seagrass Meadows

Bulgarian seagrass meadows perform numerous ecosystem functions that are essential for maintaining healthy coastal ecosystems.
These functions include:

Biodiversity Support
Seagrass meadows create structurally complex habitats supporting hundreds of marine organisms, including fish, crustaceans, molluscs, echinoderms and numerous benthic invertebrates.
Many commercially important fish species utilize these habitats as nursery grounds during their juvenile life stages.

Sediment Stabilization
Rhizome systems bind unconsolidated sediments and reduce sediment resuspension caused by waves and currents.
This process contributes to increased water clarity and improved habitat stability.

Water Purification
Seagrasses remove dissolved nutrients from the water column and promote sedimentation of suspended particles.
Consequently, they contribute to reducing eutrophication and improving coastal water quality.

Coastal Protection
Dense seagrass meadows attenuate wave energy before it reaches the shoreline.
Although less conspicuous than artificial coastal structures, this ecosystem service provides significant long-term protection against coastal erosion.

Blue Carbon Sequestration
Seagrass ecosystems capture atmospheric carbon dioxide through photosynthesis and store carbon within both plant biomass and underlying sediments.
Unlike many terrestrial ecosystems, significant proportions of this carbon remain stored for centuries under undisturbed conditions.

🌊 **Blue Carbon**
Although seagrass meadows occupy only a very small proportion of the global seabed, they represent one of the world's most efficient long-term natural carbon sinks. Their protection therefore contributes simultaneously to biodiversity conservation and climate change mitigation.

4.5 Seagrass Species of the Bulgarian Black Sea

The Bulgarian Black Sea supports three native species of seagrasses, all belonging to the family Zosteraceae (for *Zostera*) and Cymodoceaceae (for *Cymodocea*). These species are fully adapted marine flowering plants (angiosperms) and represent habitat-forming species of exceptional ecological importance.
Although all three species perform similar ecological functions, they differ considerably in morphology, ecological requirements, reproductive strategies and environmental tolerance.

Understanding these differences is essential for accurate habitat mapping, ecological assessment and restoration planning.
The native seagrass flora of Bulgaria comprises:

- *Zostera marina* L. (Eelgrass)
- *Zostera noltei* Hornemann (Dwarf Eelgrass)
- *Cymodocea nodosa* (Ucria) Ascherson (Neptune Grass)

Figure 4.2 Distribution of Seagrass Species of the Bulgarian Black Sea Waters



4.5.1 Zostera marina L.

General Description
Zostera marina is the largest and most widespread seagrass species in temperate northern waters and represents one of the dominant habitat-forming species in Bulgarian coastal ecosystems.
The species develops long ribbon-like leaves arising from creeping underground rhizomes. Individual shoots may reach considerable size depending on environmental conditions.
Typical characteristics include:

- leaf length between 30–120 cm;
- leaf width 4–12 mm;
- extensive rhizome network;
- perennial growth;
- sexual and vegetative reproduction.

Large meadows may persist for decades where environmental conditions remain stable.

Ecological Requirements
The species prefers:

- shallow coastal waters;
- good water transparency;

- stable sandy or muddy substrates;
- moderate hydrodynamic conditions;
- relatively low nutrient stress.

Light availability is the principal limiting factor determining the lower depth distribution.

Ecological Role

Zostera marina forms dense underwater forests that provide habitat complexity unmatched by most other coastal communities.

These meadows function as:

- nursery grounds for juvenile fish;
- refuge for benthic invertebrates;
- spawning substrate;
- feeding habitat;
- sediment stabilizer;
- Blue Carbon reservoir.

Because of its ecological importance, *Z. marina* is frequently used as an indicator species for assessing the ecological status of coastal waters under the Marine Strategy Framework Directive.

Sensitivity

The species is particularly sensitive to:

- increased turbidity;
- dredging;
- eutrophication;
- prolonged shading;
- sediment burial;
- physical disturbance by anchors and fishing gear.

Recovery following complete meadow destruction is generally slow because rhizome expansion occurs gradually.

⚠ Important

Loss of mature *Zostera marina* meadows may require decades for natural recovery where recolonization sources are limited.

4.5.2 *Zostera noltei* Hornemann

General Description

Zostera noltei is considerably smaller than *Zostera marina* and typically occupies very shallow coastal habitats, lagoons and sheltered bays.

Its leaves are narrow and delicate, while rhizomes form dense horizontal networks immediately beneath the sediment surface.

Typical characteristics include:

- leaf length 5–25 cm;
- leaf width 1–3 mm;
- shallow rooting depth;
- rapid vegetative expansion;
- high colonization capacity.

Ecological Requirements

The species tolerates greater environmental variability than *Zostera marina*, particularly regarding salinity fluctuations and periodic sediment disturbance.
It frequently occurs in:

- lagoons;
- estuaries;
- sheltered embayments;
- tidal flats (outside the Black Sea);
- shallow sandy substrates.

Ecological Role
Although physically smaller, *Zostera noltei* performs ecological functions comparable to those of larger seagrass species.
It contributes to:

- sediment stabilization;
- nutrient uptake;
- nursery habitat;
- biodiversity support;
- food resources for migratory waterbirds.

Due to its rapid vegetative growth, the species often acts as an early coloniser following disturbance.

Sensitivity
The principal threats include:

- coastal construction;
- sediment removal;
- trampling;
- boating activities;
- eutrophication.

Compared with *Zostera marina*, this species generally demonstrates greater resilience to short-term physical disturbance but remains vulnerable to long-term habitat degradation.

4.5.3 Cymodocea nodosa

General Description
***Cymodocea nodosa* represents the southernmost seagrass species occurring in Bulgarian waters.**
It is widely distributed throughout the Mediterranean and extends into parts of the Black Sea where suitable environmental conditions exist.
Leaves are narrow and flexible, arising from creeping rhizomes capable of colonising extensive sandy bottoms.
Typical characteristics include:

- leaf length 20–45 cm;
- narrow linear leaves;
- extensive rhizome development;
- rapid clonal expansion;
- high sediment-binding capacity.

Ecological Requirements
The species generally prefers:

- warm coastal waters;
- sandy substrates;
- high light availability;
- moderate water movement;
- relatively stable sediment conditions.

Its distribution in Bulgaria is considerably more restricted than in the Mediterranean because of the lower salinity of the Black Sea.

Ecological Functions
Cymodocea nodosa contributes significantly to:

- sediment stabilization;
- coastal resilience;
- carbon sequestration;
- habitat formation;
- nutrient cycling.

Mixed meadows consisting of *Cymodocea* and *Zostera* species may occur locally under favorable environmental conditions.

Sensitivity
Major pressures include:

- dredging;
- harbor expansion;
- beach nourishment;
- anchoring;
- sediment deposition;
- climate-related habitat changes.

Because the species occurs in relatively restricted areas, local disturbances may have disproportionate ecological consequences.

Table 4.2 Comparative Characteristics of Bulgarian Seagrass Species

Characteristic	***Zostera marina***	***Zostera noltei***	***Cymodocea nodosa***
Typical depth	**Shallow to moderate**	**Very shallow**	**Shallow**
Leaf size	**Large**	**Small**	**Medium**
Growth rate	**Moderate**	**Fast**	**Moderate**
Sediment preference	**Sand, muddy sand**	**Fine sand, mud**	**Sand**
Tolerance to salinity variation	**Moderate**	**High**	**Moderate**
Tolerance to disturbance	**Low**	**Moderate**	**Low–Moderate**
Blue Carbon potential	**Very High**	**High**	**High**
Habitat complexity	**Very High**	**Moderate**	**High**

4.6 Distribution Along the Bulgarian Coast

The distribution of seagrass meadows in Bulgarian coastal waters is heterogeneous and reflects the interaction of geomorphology, sediment type, hydrodynamic conditions, water transparency and historical human pressures.

The largest and best-developed meadows are generally associated with shallow embayments, protected coastal sectors and transitional waters where suitable substrates coincide with sufficient light penetration.

Current knowledge indicates that ecologically important seagrass habitats occur in several priority coastal areas, including:

- Durankulak coastal waters;
- Shabla coastal zone;
- Varna Bay (localized patches);
- Burgas Bay;
- Chengene Skele;
- Pomorie coastal waters;
- Sozopol Bay;
- Arkutino;
- Ropotamo estuary;
- Primorsko coastal waters;
- southern coastal sectors towards Sinemorets and Rezovo.

However, meadow size, continuity and ecological condition vary considerably between locations, reflecting differences in environmental quality and the intensity of anthropogenic pressures.

📍 **Field Protocol**

The precise boundaries of seagrass meadows should always be verified through site-specific surveys using integrated methods such as side-scan sonar, multibeam echosounders, underwater video, diver observations and drone imagery in shallow waters. Existing habitat maps should be considered a baseline reference and updated where new field evidence indicates changes in distribution or ecological condition.

4.7 Distribution of Seagrass Meadows Along the Bulgarian Black Sea Coast

Introduction

The distribution of seagrass meadows along the Bulgarian Black Sea coast is neither continuous nor uniform. Their occurrence is determined by a combination of geomorphological, hydrological and ecological factors, including seabed morphology, sediment composition, water transparency, hydrodynamic conditions and anthropogenic pressures.

Most Bulgarian seagrass meadows occur within the shallow coastal zone, generally between approximately 1 and 10 m depth, although local variations may occur depending on water clarity and seabed topography. The largest and most ecologically valuable meadows are associated with sheltered bays, estuarine environments and gently sloping sandy seabeds.

For the purposes of ecological assessment and management, the Bulgarian coastline may be divided into eleven principal seagrass management sectors.

4.7.1 Durankulak Coastal Sector

The northernmost Bulgarian coastal waters around Durankulak represent one of the least disturbed coastal environments in the country.
The proximity of Durankulak Lake, an internationally important wetland, together with relatively limited coastal urbanization, creates favorable environmental conditions for submerged aquatic vegetation.
The coastal zone is characterized by:

- shallow marine waters;
- sandy substrates;
- moderate wave exposure;
- relatively low industrial pressure.

Ecological importance includes:

- nursery habitats for juvenile fish;
- feeding grounds for migratory birds;
- ecological connectivity between coastal wetlands and marine ecosystems.

Main pressures

- agricultural nutrient runoff;
- climate-induced shoreline changes;
- increasing seasonal tourism.

4.7.2 Shabla Coastal Sector

The Shabla region contains one of Bulgaria's most valuable coastal wetland complexes.
The interaction between Shabla Lake, Ezerets Lake and adjacent marine waters creates diverse transitional habitats supporting submerged vegetation.
This area demonstrates:

- high ecological connectivity;
- good habitat diversity;
- relatively natural sediment dynamics.

The presence of protected areas contributes to maintaining favourable ecological conditions.

Conservation priorities

- maintaining water quality;
- controlling nutrient enrichment;
- preventing coastal habitat fragmentation.

4.7.3 Kavarna–Balchik Coastal Sector

This coastline is dominated by rocky shores interspersed with smaller sandy embayments.
Suitable habitats for extensive seagrass development are comparatively limited, although local patches occur where sediment accumulation permits rhizome establishment.
Major pressures include:

- marina development;
- coastal infrastructure;
- recreational boating;
- local sediment disturbance.

4.7.4 Varna Bay

Varna Bay represents one of the most intensively utilized marine areas along the Bulgarian Black Sea coast.
Major commercial ports, shipyards, urban development and maritime transport have substantially altered coastal habitats over many decades.
Nevertheless, localized seagrass meadows persist within less disturbed areas where environmental conditions remain suitable.
Principal anthropogenic pressures

- dredging;
- navigation;
- harbor maintenance;
- sediment resuspension;
- wastewater discharges.

Management priority
Improving water quality remains the most important long-term objective for increasing habitat resilience within Varna Bay.

4.7.5 Kamchia Coastal Sector

The Kamchia estuary forms one of the largest riverine transitional ecosystems in Bulgaria.
Freshwater inflow strongly influences:

- salinity;
- sediment transport;
- nutrient dynamics;
- seasonal turbidity.

These conditions create dynamic ecological gradients influencing seagrass distribution.
The area supports important ecological interactions between freshwater, brackish and marine ecosystems.

4.7.6 Cape Emine – Obzor Sector

This coastline represents a transition between northern and southern geomorphological characteristics.
Although wave exposure limits the development of extensive seagrass meadows, several shallow embayments provide suitable habitats.
Ecological importance is associated primarily with:

- habitat connectivity;
- coastal biodiversity;
- fish migration corridors.

4.7.7 Nessebar – Pomorie Coastal Sector

The Nessebar–Pomorie coastal zone represents one of Bulgaria's most complex coastal ecosystems.
The interaction between:

- Pomorie Lake;
- Burgas Bay;

- sandy coastal barriers;
- shallow marine waters

creates favourable environmental conditions for submerged vegetation.
The area is characterised by:

- extensive shallow seabeds;
- sandy sediments;
- relatively high biological productivity.

Because of intensive tourism and coastal development, environmental management requires particular attention.

⚠ **Important**

Future coastal development within this sector should be supported by detailed habitat mapping prior to construction activities.

4.7.8 Burgas Bay

Burgas Bay represents the largest continuous shallow marine embayment in Bulgaria and contains some of the country's most valuable seagrass habitats.
Ecological significance arises from the interaction between:

- marine ecosystems;
- Atanasovsko Lake;
- Burgas Lake (Vaya);
- Mandrensko Lake;
- Chengene Skele;
- adjacent Natura 2000 sites.

The bay functions as:

- **biodiversity hotspot;**
- nursery ground;
- migration corridor;
- carbon sink;
- important fisheries habitat.

Numerous scientific studies identify Burgas Bay as one of the highest priorities for long-term seagrass conservation in Bulgaria.

🌊 **Blue Carbon**

Due to the relatively extensive shallow seabeds, Burgas Bay possesses significant potential for long-term Blue Carbon storage compared with many other Bulgarian coastal sectors.

4.7.9 Sozopol Coastal Sector

The Sozopol coastline contains numerous semi-sheltered bays supporting submerged vegetation.
Particularly valuable habitats occur around:

- St. Ivan Island;
- St. Peter Island;
- Alepu;
- Kavatsite;
- Gradina;
- Zlatna Ribka.

Ecological conditions are generally favorable owing to relatively good water exchange and heterogeneous seabed morphology.
The sector is also characterized by high archaeological value, requiring integrated management of both natural and cultural heritage.

4.7.10 Ropotamo – Arkutino Sector

This region contains some of Bulgaria's best preserved coastal ecosystems.
Protected areas surrounding the Ropotamo estuary and Arkutino marsh provide exceptional ecological connectivity between terrestrial, freshwater and marine habitats.
The limited intensity of coastal urbanization has allowed relatively natural ecological processes to persist.
Management priorities include:

- maintaining natural hydrology;
- limiting coastal engineering;
- preventing disturbance from recreational boating.

4.7.11 Primorsko – Tsarevo – Sinemorets – Rezovo Sector

The southernmost Bulgarian coastline represents one of the country's most natural coastal landscapes.
Numerous small bays with sandy bottoms provide suitable habitat for seagrass development.
The ecological integrity of this region remains comparatively high owing to:

- low industrialization;
- protected landscapes;
- lower population density;
- extensive Natura 2000 coverage.

Climate change, tourism expansion and increasing recreational boating represent the principal future management challenges.

Table 4.3 Comparative Assessment of Bulgarian Coastal Sectors

Coastal Sector	Ecological Value	Human Pressure	Restoration Potential	Monitoring Priority
Durankulak	**Very High**	**Low**	**High**	**Medium**
Shabla	**Very High**	**Low**	**High**	**Medium**
Kavarna–Balchik	**Medium**	**Moderate**	**Moderate**	**Medium**
Varna Bay	**High**	**Very High**	**Moderate**	**Very High**
Kamchia	**High**	**Moderate**	**High**	**High**
Cape Emine–Obzor	**Moderate**	**Moderate**	**Moderate**	**Medium**
Nessebar–Pomorie	**Very High**	**High**	**High**	**Very High**
Burgas Bay	**Exceptional**	**High**	**Very High**	**Highest**
Sozopol	**Very High**	**Moderate**	**High**	**High**

Coastal Sector	Ecological Value	Human Pressure	Restoration Potential	Monitoring Priority
Ropotamo–Arkutino	Exceptional	Low	Very High	Medium
Primorsko–Rezovo	Exceptional	Low	Very High	Medium

Figure 4.3 Priority Areas for Seagrass Conservation

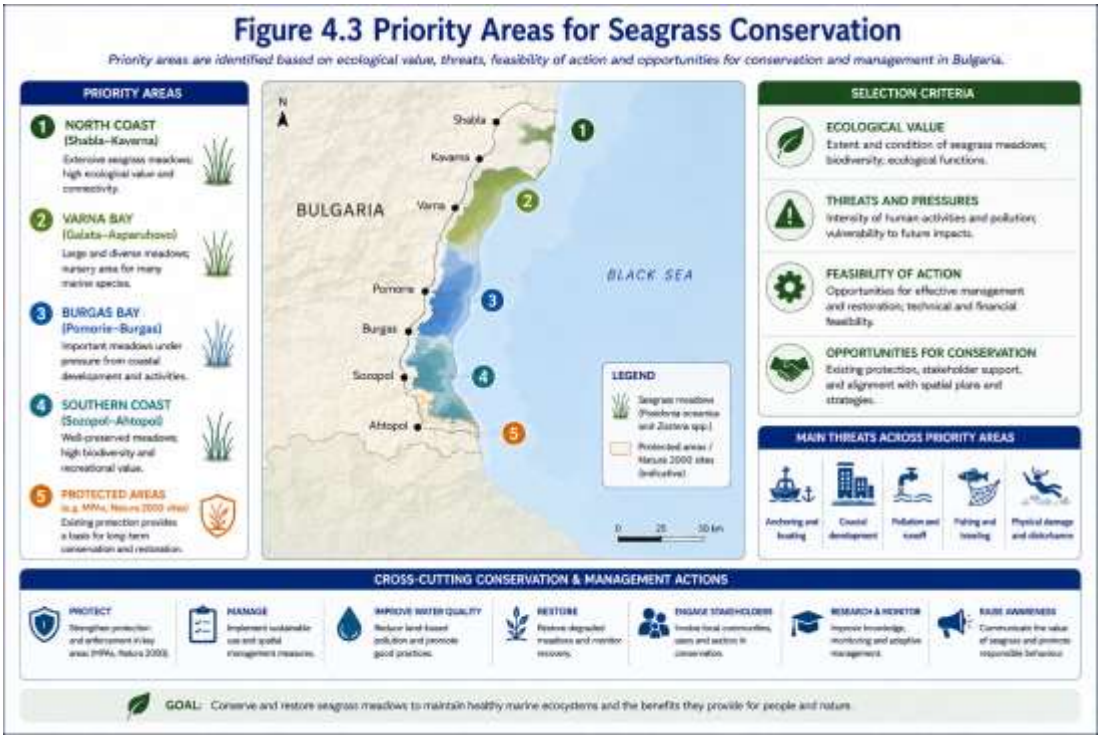

4.8 Ecological Status and Long-term Trends (Introduction)

The ecological status of seagrass meadows along the Bulgarian Black Sea coast reflects the cumulative effects of both natural variability and human activities. Over the past decades, improvements in wastewater treatment and environmental legislation have contributed to the recovery of some coastal ecosystems. However, pressures such as coastal urbanization, dredging, eutrophication, climate change and physical disturbance continue to affect the distribution and condition of seagrass habitats.

Long-term monitoring programs are therefore essential to distinguish natural seasonal fluctuations from persistent ecological changes and to support adaptive management.

4.8.1 Ecological Status of Bulgarian Seagrass Meadows

The ecological condition of seagrass meadows in Bulgarian Black Sea waters varies considerably among coastal sectors and is closely linked to local environmental quality and the intensity of

human pressures. While several areas retain well-developed and structurally complex meadows, others exhibit signs of habitat fragmentation, reduced shoot density or localized regression.
Current evidence indicates that the best-preserved seagrass habitats are generally associated with protected coastal sectors where water quality remains relatively high and physical disturbance is limited. Conversely, areas adjacent to major ports, urban centers and heavily modified coastlines often display lower ecological integrity.

Assessment of ecological condition should consider not only the spatial extent of seagrass meadows but also their structural and functional characteristics, including:

- **meadow continuity;**
- **shoot density;**
- **percentage cover;**
- **species composition;**
- **leaf morphology;**
- **reproductive capacity;**
- **rhizome vitality;**
- **sediment characteristics;**
- **associated biological communities.**

A reduction in meadow area does not necessarily indicate ecological collapse. Likewise, stable spatial distribution does not always reflect favorable ecological condition if the internal structure of the meadow has deteriorated. Comprehensive assessments should therefore combine spatial mapping with biological and ecological indicators.

4.8.2 Indicators of Ecological Condition

Reliable assessment of seagrass ecosystems requires the use of standardized indicators that are scientifically robust, repeatable and suitable for long-term monitoring. The indicators proposed in these Guidelines are aligned with ecosystem-based management principles and can support assessments under the Marine Strategy Framework Directive (MSFD), the Water Framework Directive (WFD) and Natura 2000 management.

Structural Indicators

Structural indicators describe the physical characteristics of the meadow:

Indicator	Ecological significance
Meadow area	Habitat extent
Percentage cover	Degree of habitat continuity
Shoot density	Population condition
Leaf length	Productivity
Leaf width	Environmental quality
Rhizome density	Long-term stability
Fragmentation index	Habitat integrity

Functional Indicators

Functional indicators evaluate ecosystem performance:

- **annual growth rate;**
- **flowering frequency;**

- **seed production;**
- **rhizome expansion;**
- **epiphyte abundance;**
- **organic carbon accumulation;**
- **nutrient uptake efficiency;**
- **sediment stabilization capacity.**

These parameters provide valuable information regarding ecosystem resilience and recovery potential following disturbance.

Biological Indicators

Biological indicators focus on associated biodiversity.

Examples include:

- **fish abundance;**
- **juvenile fish diversity;**
- **macrozoobenthic richness;**
- **crustacean abundance;**
- **mollusc diversity;**
- **presence of sensitive species;**
- **occurrence of invasive species.**

Changes in associated biological communities frequently provide early warning of ecosystem degradation before visible habitat loss occurs.

🔬 **Scientific Recommendation**

Monitoring programs should integrate structural, functional and biological indicators to obtain a comprehensive evaluation of ecological status.

4.8.3 Ecological Trends

Long-term ecological monitoring suggests that Bulgarian seagrass ecosystems are influenced by several interacting processes.

Positive Trends

Recent improvements include:

- **improved wastewater treatment;**
- **gradual recovery of water transparency in some coastal areas;**
- **increased scientific monitoring;**
- **expansion of protected marine areas;**
- **growing public awareness of Blue Carbon ecosystems.**

Negative Trends

Persistent pressures include:

- **coastal urbanization;**
- **marina construction;**
- **harbor expansion;**
- **dredging;**
- **increased recreational boating;**
- **anchor damage;**
- **eutrophication;**
- **climate change;**

- **marine heatwaves;**
- **introduction of invasive species.**

The balance between these positive and negative drivers varies considerably among coastal sectors.

Table 4.4 Proposed Ecological Status Classification

Status	Description	Management Priority
High	**Natural structure and ecological functions maintained**	**Conservation**
Good	**Minor ecological alterations**	**Prevent deterioration**
Moderate	**Noticeable degradation**	**Active management**
Poor	**Significant habitat deterioration**	**Restoration required**
Bad	**Severe ecological impairment**	**Immediate intervention**

4.9 Ecosystem Services Provided by Seagrass Meadows

Introduction

Seagrass meadows are recognized as one of the most valuable natural capital assets within coastal ecosystems. Although often overlooked because they occur below the water surface, they generate ecosystem services whose environmental and socio-economic value substantially exceeds their limited spatial extent.

The ecosystem services provided by Bulgarian seagrass meadows may be grouped into four principal categories following the Common International Classification of Ecosystem Services (CICES):

- **Provisioning services;**
- **Regulating services;**
- **Cultural services;**
- **Supporting services.**

4.9.1 Provisioning Services

Provisioning services comprise the direct ecological resources that support human activities. Although seagrasses themselves are rarely harvested, they sustain fisheries by providing nursery habitats for commercially important fish and invertebrates.

Key provisioning services include:

- support of commercial fisheries;
- nursery habitats;
- shellfish production;
- maintenance of food webs;
- genetic resources.

Healthy seagrass meadows contribute indirectly to the productivity of coastal fisheries through increased juvenile survival.

4.9.2 Regulating Services

Regulating ecosystem services represent the greatest ecological value of seagrass ecosystems.

These include:
Carbon Sequestration
Seagrass ecosystems continuously absorb atmospheric carbon dioxide and store carbon in both living biomass and marine sediments.
Unlike terrestrial forests, carbon accumulated beneath seagrass meadows may remain stored for centuries provided that sediments remain undisturbed.

Sediment Stabilization
Rhizomes and root systems bind unconsolidated sediments, reducing erosion and limiting sediment resuspension.
This improves water clarity and creates favourable conditions for continued seagrass growth.

Water Quality Improvement
Seagrasses contribute to:

- nutrient removal;
- oxygen production;
- filtration of suspended particles;
- reduction of eutrophication.

These processes support compliance with environmental quality objectives under the Water Framework Directive.

Coastal Protection
Dense meadows reduce wave energy before it reaches the shoreline.
This ecosystem service contributes to:

- shoreline stabilization;
- erosion reduction;
- increased coastal resilience;
- climate adaptation.

4.9.3 Cultural Ecosystem Services

Although less easily quantified, cultural ecosystem services are increasingly recognised.
Bulgarian seagrass ecosystems contribute to:

- scientific research;
- environmental education;
- underwater tourism;
- recreational diving;
- wildlife observation;
- cultural identity associated with healthy coastal ecosystems.

4.9.4 Supporting Ecosystem Services

Supporting services underpin the functioning of the entire coastal ecosystem.
These include:

- primary production;
- nutrient cycling;
- habitat formation;
- biodiversity maintenance;
- food-web support;
- ecological connectivity.

These services are fundamental for maintaining ecosystem resilience under changing environmental conditions.

Table 4.5 Ecosystem Services Assessment

Ecosystem Service	Ecological Importance	Socio-economic Importance
Blue Carbon	**Very High**	**High**
Nursery habitat	**Very High**	**Very High**
Sediment stabilisation	**Very High**	**High**
Water purification	**Very High**	**High**
Biodiversity support	**Exceptional**	**High**
Fisheries support	**High**	**Very High**
Recreation	**Moderate**	**High**
Environmental education	**Moderate**	**Moderate**

🌊 **Blue Carbon – Technical Note**

Recent international research has demonstrated that seagrass ecosystems are among the most efficient natural carbon sinks on Earth when expressed per unit area. Their capacity to store carbon depends on species composition, meadow age, sediment characteristics and hydrodynamic conditions. Because a significant proportion of the carbon is retained in underlying sediments for long periods, disturbance through dredging or seabed excavation can release stored carbon back into the environment.

For this reason, Blue Carbon should be considered explicitly during environmental impact assessments involving activities that may affect seagrass habitats.

Chapter Summary

Seagrass meadows provide a wide range of ecosystem services that extend far beyond biodiversity conservation. They contribute to fisheries productivity, shoreline protection, water quality improvement, climate regulation and the resilience of coastal ecosystems. Their ecological condition should therefore be assessed not only through habitat extent but also through structural, functional and biological indicators that support evidence-based management.

4.10 Pressures and Threat Analysis

4.10.1 Introduction

The conservation status of seagrass ecosystems depends upon the balance between natural ecological processes and anthropogenic pressures. While seagrass meadows have evolved under naturally dynamic coastal conditions, many human activities generate pressures that exceed the natural capacity of these ecosystems to recover.

Unlike highly mobile marine species, seagrasses are sessile habitat-forming organisms. Consequently, they are particularly vulnerable to persistent or repeated disturbances affecting the seabed, water quality or underwater light conditions.

For management purposes, pressures should be distinguished from their ecological effects. A pressure is the physical, chemical or biological process acting upon the ecosystem, whereas an impact is the resulting ecological response. This distinction is consistent with the Driver–Pressure–State–Impact–Response (DPSIR) framework adopted by the European Environment Agency and widely applied in marine environmental assessment.

4.10.2 Classification of Pressures

The pressures affecting Bulgarian seagrass meadows can be grouped into six principal categories:

A. Physical Pressures

Physical pressures directly alter the seabed or damage the plants.

Typical examples include:

dredging;

seabed excavation;

harbor construction;

marina development;

beach nourishment;

submarine cable installation;

pipeline construction;

coastal engineering;

anchor damage;

bottom-contact fishing gear;

sediment extraction.

These activities may remove entire meadows or fragment previously continuous habitats.

B. Water Quality Pressures

Water quality strongly controls seagrass survival because photosynthesis depends on adequate underwater light penetration.

Major pressures include:

eutrophication;

increased phytoplankton biomass;

suspended sediments;
reduced water transparency;
nutrient enrichment;
untreated wastewater;
industrial discharges;
accidental pollution.
Even where plants are not physically disturbed, chronic deterioration of water quality may gradually reduce meadow vitality.

C. Hydromorphological Pressures

Hydromorphological alterations modify the natural physical processes controlling sediment dynamics and coastal circulation.
Examples include:
breakwaters;
artificial beaches;
seawalls;
groynes;
river regulation;
altered freshwater inflow;
sediment trapping.
These activities may change sediment deposition patterns, increase erosion or modify salinity gradients.

D. Biological Pressures

Biological pressures arise from changes in species interactions.
These include:
invasive species;
excessive epiphyte growth;
harmful algal blooms;
disease outbreaks;
herbivore population imbalance.
Although biological pressures are often less visible than physical disturbance, they may substantially reduce ecological resilience.

E. Climate-related Pressures

Climate change increasingly influences Black Sea coastal ecosystems.
Principal drivers include:
increasing seawater temperature;
marine heatwaves;
altered storm frequency;
sea-level rise;
changing precipitation patterns;

modified river discharge.
Climate-related pressures may amplify the effects of local anthropogenic disturbances.

F. Cumulative Pressures

Individual activities frequently occur simultaneously.
For example, within a coastal tourism area the following may coexist:
marina construction;
recreational boating;
wastewater discharge;
beach nourishment; diving tourism;
coastal urbanization.
The combined ecological effect is often considerably greater than the sum of the individual pressures.

⚠ Important
Environmental assessments should evaluate cumulative impacts explicitly rather than assessing each activity in isolation.

Table 4.6 Classification of Pressures Affecting Seagrass Meadows

- **Pressure Category**	- **Typical Activities**	- **Main Ecological Mechanism**
- **Physical**	- **Dredging, anchoring, construction**	- **Habitat removal**
- **Water quality**	- **Eutrophication, wastewater**	- **Reduced photosynthesis**
- **Hydromorphological**	- **Breakwaters, nourishment**	- **Sediment alteration**
- **Biological**	- **Invasive species, epiphytes**	- **Ecological imbalance**
- **Climate**	- **Heatwaves, storms**	- **Physiological stress**

- Pressure Category	- Typical Activities	- Main Ecological Mechanism
- Cumulative	- Multiple simultaneous activities	- Reduced ecosystem resilience

4.10.3 Mechanisms of Ecological Impact

Understanding the mechanism by which a pressure affects seagrass ecosystems is fundamental for selecting appropriate mitigation measures.

Direct Physical Damage

Physical removal of plants and rhizomes results in immediate habitat loss. Recovery depends on the availability of adjacent donor populations and the stability of the seabed.

Typical activities:

-dredging;

-trenching;

-excavation;

-anchor scarring.

Recovery potential: Low to Moderate.

Sediment Burial

Deposition of thick sediment layers may bury leaves and rhizomes, reducing gas exchange and preventing photosynthesis.

Typical activities:

-beach nourishment;

-dredged material disposal;

-coastal engineering.

Recovery potential: Moderate, depending on burial depth and duration.

Increased Turbidity

Suspended sediments reduce underwater light availability, directly limiting photosynthesis.

Where turbidity persists over extended periods, plants exhaust stored carbohydrate reserves and gradually die.

Recovery potential: High if turbidity is temporary; Low if chronic.

Eutrophication

Excessive nutrient inputs stimulate phytoplankton blooms and epiphytic algae.
Consequences include:
-reduced light penetration;
-oxygen depletion;
-altered species composition;
-reduced flowering.

Recovery depends primarily on reducing nutrient inputs.

Mechanical Fragmentation

Repeated anchor deployment or intensive boating fragments continuous meadows into isolated patches.
Fragmentation reduces ecological connectivity and decreases long-term resilience.

Climate Stress

Marine heatwaves increase respiration rates while reducing photosynthetic efficiency.
Combined with eutrophication, elevated temperatures may accelerate meadow decline.

Table 4.7 Pressure–Impact Matrix

- Pressure	- Primary Ecological Effect	- Recovery Time*	- Severity
- Dredging	- Complete habitat removal	- >20 years	- Very High
- Marina construction	- Permanent habitat conversion	- Irreversible (unless restored)	- Very High
- Anchoring	- Rhizome breakage	- 5–15 years	- High
- Beach nourishment	- Sediment burial	- 3–10 years	- High
- Wastewater discharge	- Reduced light	- Variable	- High

- Pressure	- Primary Ecological Effect availability	- Recovery Time*	- Severity
- Eutrophication	- Algal overgrowth	- 5–20 years	- High
- Increased turbidity	- Reduced photosynthesis	- Months to years	- Moderate–High
- Heatwaves	- Physiological stress	- Variable	- Moderate–High
- Invasive species	- Community alteration	- Variable	- Moderate

***Indicative recovery periods assuming that the source of pressure has ceased and suitable environmental conditions have been restored. Actual recovery depends on meadow size, species composition, sediment stability and connectivity with nearby healthy populations.**

🌿 **Good Practice**

Experience from European restoration programmes demonstrates that avoiding impacts is consistently more effective and less costly than ecological restoration. Therefore, the mitigation hierarchy—Avoid → Minimise → Restore → Compensate—should guide all planning and permitting processes affecting seagrass habitats.

4.11 Conservation Status and Protected Areas

4.11.1 Introduction

The long-term conservation of seagrass ecosystems requires an integrated approach combining species protection, habitat conservation, sustainable coastal management and ecosystem restoration. Within the Bulgarian Black Sea, seagrass meadows are protected primarily through habitat-based conservation measures established under European Union legislation and implemented through Bulgarian environmental law.

Unlike many terrestrial protected species, seagrasses derive much of their protection from the conservation of the habitats they form. Consequently, effective protection depends not only on preventing direct damage to the plants but also on maintaining the ecological processes that sustain these habitats, including water quality, sediment stability and natural hydromorphological conditions.

4.11.2 European Legislative Framework

The conservation of Bulgarian seagrass ecosystems is supported by several complementary European legal instruments.

Habitats Directive (92/43/EEC)

The Habitats Directive provides the principal legal framework for the conservation of natural habitats within the European Union.

Several marine habitat types associated with Bulgarian seagrass ecosystems are represented within Annex I of the Directive and form the basis for designation of Natura 2000 sites.

Member States are required to:

- maintain or restore habitats to **Favourable Conservation Status (FCS)**;
- avoid deterioration of protected habitats;
- assess plans and projects likely to have significant effects on Natura 2000 sites;
- establish appropriate conservation measures.

Marine Strategy Framework Directive (2008/56/EC)

The Marine Strategy Framework Directive requires Member States to achieve or maintain **Good Environmental Status (GES)** of marine waters.

Seagrass meadows contribute directly to several descriptors of Good Environmental Status, including:

- biodiversity;
- food webs;
- seafloor integrity;
- eutrophication;
- hydrographical conditions.

Monitoring of seagrass ecosystems therefore supports implementation of national marine monitoring programs.

Water Framework Directive (2000/60/EC)

The ecological condition of transitional and coastal waters influences the health of seagrass habitats.

Measures implemented under River Basin Management Plans—including nutrient reduction, wastewater treatment and improvement of ecological status—provide indirect but essential benefits for seagrass conservation.

Nature Restoration Regulation (EU) 2024/1991

The Nature Restoration Regulation establishes legally binding restoration objectives for degraded ecosystems across the European Union.

Although implementation measures continue to evolve at national level, the Regulation is expected to strengthen restoration planning for coastal marine habitats, including seagrass meadows, through:

- restoration targets;
- monitoring requirements;
- ecosystem recovery planning;
- integration with climate adaptation policies.

⚖ **Regulatory Note**
Future restoration projects involving Bulgarian seagrass ecosystems should be designed to contribute simultaneously to biodiversity conservation, climate mitigation and the objectives of the Nature Restoration Regulation.

4.11.3 National Legislative Framework

European environmental legislation is implemented in Bulgaria through several national legal instruments.
The principal legislation includes:

- Environmental Protection Act;
- Biological Diversity Act;
- Water Act;
- Protected Areas Act;
- Black Sea Coast Spatial Development Act.

These acts establish the legal basis for:

- designation and management of protected areas;
- Environmental Impact Assessment (EIA);
- Appropriate Assessment (AA);
- ecological monitoring;
- biodiversity conservation measures.

The implementation of these legal instruments is coordinated by the Ministry of Environment and Water in cooperation with other competent authorities.

Table 4.8 Principal Legislative Instruments Relevant to Seagrass Conservation

Legal Instrument	Primary Objective	Relevance for Seagrass Meadows
Habitats Directive	Habitat conservation	Very High
Birds Directive	Species conservation	Indirect
Marine Strategy Framework Directive	Good Environmental Status	Very High
Water Framework Directive	Good Ecological Status	Very High
Nature Restoration Regulation	Ecosystem restoration	Very High
Biological Diversity Act	National habitat protection	Very High
Environmental Protection Act	Environmental assessment	High
Water Act	Water quality management	High

4.11.4 Natura 2000 Network

The Natura 2000 ecological network represents the principal mechanism for habitat conservation within the European Union.
Several Bulgarian marine Natura 2000 sites include important seagrass habitats.
Management objectives generally include:

- maintaining habitat extent;
- improving ecological quality;
- reducing anthropogenic pressures;
- ensuring ecological connectivity;
- preventing habitat fragmentation.

Where investment proposals may affect these habitats, Appropriate Assessment should determine whether the integrity of the protected site could be adversely affected.

4.11.5 Favorable Conservation Status

Under the Habitats Directive, conservation measures aim to achieve **Favourable Conservation Status (FCS)**.
For seagrass ecosystems, favorable conservation status is achieved when:

- habitat area is stable or increasing;
- habitat structure and ecological functions are maintained;
- characteristic species persist in viable populations;
- long-term ecological processes remain functional;
- future prospects are favorable.

Assessment of conservation status should therefore extend beyond simple habitat mapping and include ecological quality indicators.

Table 4.9 Proposed Indicators for Assessing Favorable Conservation Status

Assessment Component	Indicator
Habitat extent	Meadow area (ha)
Habitat continuity	Percentage cover
Structural integrity	Shoot density
Ecological function	Primary productivity
Biodiversity	Associated fauna richness
Water quality	Transparency, nutrients
Sediment quality	Organic matter, grain size
Long-term viability	Evidence of flowering and recruitment

4.11.6 Protected Marine Areas of Particular Importance

Although seagrass habitats occur along much of the Bulgarian coastline, several coastal sectors require particular management attention because of their ecological significance.
Priority conservation areas include:

- Durankulak coastal waters;
- Shabla–Ezerets coastal zone;
- Kamchia coastal sector;
- Nessebar–Pomorie coastal waters;
- Burgas Bay;
- Chengene Skele;
- Sozopol Bay;
- Alepu;
- Ropotamo;
- Arkutino;
- Primorsko coastal waters;
- Sinemorets–Rezovo coastal sector.

These areas support important ecological functions including biodiversity conservation, nursery habitats, Blue Carbon storage and ecological connectivity.

Figure 4.4 Priority Marine Conservation Areas

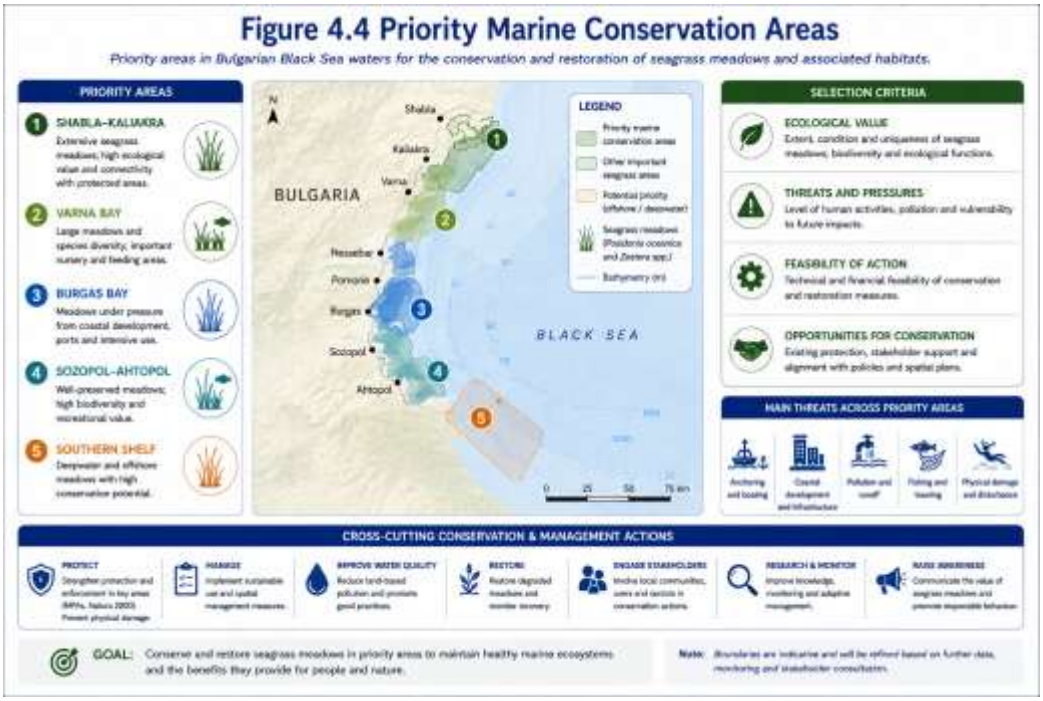

4.11.7 Connectivity Between Protected Areas

Ecological connectivity is a fundamental principle of marine conservation.
Individual seagrass meadows should not be managed as isolated habitat patches but as components of a broader coastal ecological network.
Connectivity facilitates:

- dispersal of propagules;
- genetic exchange;
- recolonization after disturbance;
- migration of associated fauna;
- ecosystem resilience.

Planning decisions should therefore consider impacts on ecological corridors as well as on individual habitat patches.

Good Practice

Where multiple seagrass meadows occur within a coastal sector, management should prioritise maintaining ecological connectivity between them. Fragmentation of habitat networks may significantly reduce ecosystem resilience, even where individual meadows remain locally intact.

4.11.8 Management Priorities for Bulgaria

Based on current scientific knowledge and European policy objectives, the following strategic priorities are recommended:

1. Complete national mapping of seagrass habitats using harmonised methodologies.
2. Establish a long-term national monitoring programme with standardised indicators.
3. Integrate seagrass sensitivity maps into marine spatial planning and coastal development decisions.

4. Strengthen protection of high-value meadows within and outside Natura 2000 sites.
5. Develop national restoration guidelines for degraded habitats.
6. Incorporate Blue Carbon considerations into coastal management and climate adaptation strategies.
7. Improve coordination among competent authorities, research institutions and local stakeholders.
8. Promote public awareness and citizen-science initiatives to support conservation efforts.

Technical Note – Beyond Protected Areas

Legal designation alone does not guarantee effective conservation. Many ecologically valuable seagrass meadows occur outside formally protected sites and may still provide essential ecosystem services such as shoreline protection, fisheries support and carbon sequestration. Conservation planning should therefore combine site-based protection with broader ecosystem-based management across the entire Bulgarian coastal zone.

Chapter Summary

The conservation of Bulgarian seagrass ecosystems relies on the coordinated implementation of European and national legislation, supported by effective monitoring, spatial planning and ecosystem-based management. While Natura 2000 provides the principal framework for habitat protection, maintaining favorable conservation status requires safeguarding ecological processes throughout the coastal zone, including areas beyond designated protected sites. Future management should integrate biodiversity conservation, climate resilience and sustainable coastal development to ensure the long-term persistence of these habitats.

Table 4.10 – Management Objectives by Conservation Status

Conservation Status	Primary Management Objective	Preferred Management Response
High	Preserve ecological integrity	Strict protection and prevention of deterioration
Good	Maintain favorable condition	Prevent new pressures and monitor trends
Moderate	Improve ecological quality	Targeted mitigation and habitat enhancement
Poor	Restore ecological functions	Active restoration combined with pressure reduction
Bad	Recover ecosystem viability	Comprehensive restoration and long-term monitoring

---

4.12 Management Implications

4.12.1 Introduction

Scientific knowledge provides the foundation for effective conservation, but successful management depends upon its translation into practical decision-making. The ecological characteristics of seagrass meadows described in the previous sections should therefore be reflected in spatial planning, environmental assessment, permitting procedures, monitoring programs and restoration initiatives.

The management recommendations presented in this chapter are based on the principles of:

- ecosystem-based management;
- the precautionary principle;
- adaptive management;
- the mitigation hierarchy;
- evidence-based decision making.

These recommendations are intended to support competent authorities, environmental practitioners and project developers in integrating seagrass conservation into everyday planning and regulatory processes.

4.12.2 Strategic Management Objectives

Effective management of Bulgarian seagrass ecosystems should pursue five overarching objectives:

Objective 1 – Prevent Further Habitat Loss

Priority should be given to avoiding the degradation of existing meadows rather than relying on future restoration.

Management actions include:

- avoidance of sensitive areas during project planning;
- integration of habitat maps into Marine Spatial Planning (MSP);
- early ecological screening of investment proposals;
- application of the mitigation hierarchy.

Objective 2 – Improve Ecological Quality

Where habitats are degraded but remain functional, management should focus on reducing the pressures responsible for ecological decline.

Priority measures include:

- improving coastal water quality;
- reducing nutrient inputs;
- controlling sediment disturbance;
- limiting anchor damage;
- improving wastewater treatment.

Objective 3 – Restore Degraded Habitats

Active restoration should be considered only after the causes of degradation have been removed or substantially reduced.

Restoration planning should include:

- feasibility assessment;
- reference site selection;
- donor meadow evaluation;
- long-term monitoring;
- adaptive management.

Objective 4 – Strengthen Scientific Knowledge
Management decisions should be supported by continuous scientific monitoring.
Priority actions include:

- national habitat mapping;
- long-term ecological monitoring;
- Blue Carbon assessment;
- remote sensing;
- ecological modelling.

Objective 5 – Improve Institutional Coordination
Successful conservation requires coordinated action among competent authorities, scientific institutions, municipalities, consultants and stakeholders.
Integrated coastal management should replace sector-specific decision making wherever possible.

Table 4.11 Strategic Management Objectives

Objective	Primary Goal	Expected Outcome
Prevent habitat loss	Protect existing meadows	Stable habitat extent
Improve ecological quality	Reduce pressures	Better ecological status
Restore degraded habitats	Recover ecological functions	Increased resilience
Strengthen scientific knowledge	Improve evidence base	Better management decisions
Institutional coordination	Integrated governance	Efficient implementation

4.12.3 Recommendations for Competent Authorities

Ministry of Environment and Water
The Ministry should provide the strategic framework for national seagrass conservation by:

- adopting harmonized national monitoring methodologies;
- coordinating implementation of EU environmental legislation;
- integrating seagrass conservation into national biodiversity strategies;
- supporting habitat restoration initiatives;
- maintaining a national database of seagrass distribution.

Regional Inspectorates of Environment and Water (RIEW)
Regional Inspectorates should ensure that environmental assessments adequately address potential impacts on seagrass habitats.
Recommended actions include:

- requiring field verification where suitable habitat may occur;

- reviewing cumulative impacts;
- verifying mitigation measures;
- ensuring compliance with permit conditions;
- coordinating post-project monitoring.

Black Sea Basin Directorate
The Basin Directorate should integrate seagrass conservation into water management through:

- water quality improvement programs;
- sediment management;
- river basin planning;
- coastal hydro morphological assessments.

4.12.4 Recommendations for Municipalities

Municipalities influence coastal ecosystems primarily through spatial planning and local infrastructure development.
Recommended measures include:

- integrating seagrass distribution maps into municipal GIS systems;
- avoiding coastal infrastructure within sensitive marine habitats;
- promoting nature-based coastal protection;
- supporting environmental education initiatives;
- regulating recreational boating where necessary.

🌿 **Good Practice**
Municipal spatial plans should identify ecologically sensitive marine zones in the same way as protected terrestrial habitats.

4.12.5 Recommendations for Project Developers

Developers should incorporate ecological considerations during the earliest project planning stages.
Recommended practice includes:

- undertaking early ecological screening;
- considering alternative project locations;
- avoiding high-value habitats wherever feasible;
- integrating mitigation into engineering design;
- financing post-construction monitoring.

⚠ **Important**
Projects should demonstrate that reasonable alternatives have been evaluated before proposing mitigation for impacts on seagrass habitats.

4.12.6 Recommendations for Environmental Consultants

Environmental consultants should ensure that ecological assessments are scientifically robust and proportionate to project risk.
Key recommendations:

- undertake field surveys during appropriate seasons;
- use integrated survey methodologies;

- document uncertainty explicitly;
- assess cumulative impacts;
- propose measurable mitigation measures;
- design monitoring programs with clearly defined indicators.

Table 4.12 Responsibilities by Stakeholder

Stakeholder	Planning	Assessment	Monitoring	Restoration
MOEW	●	●	●	●
RIEW	●	●	●	○
Basin Directorate	●	○	●	○
Municipalities	●	○	○	○
Developers	●	●	●	○
Consultants	○	●	●	○
Scientific Institutions	○	●	●	●
NGOs	○	○	○	●

Legend: ● Primary responsibility; ○ Supporting role.

4.12.7 Integration into Environmental Assessment

Seagrass conservation should be incorporated into every stage of the environmental assessment process.

Screening

Determine whether suitable habitat may occur within the project influence area.

Scoping

Define:

- survey area;
- survey period;
- ecological receptors;
- impact pathways.

Baseline Survey

Document:

- species present;
- meadow boundaries;
- ecological condition;
- associated biodiversity;
- sediment characteristics.

Impact Assessment

Evaluate:

- direct impacts;
- indirect impacts;
- cumulative impacts;

- residual impacts.

Mitigation
Apply the mitigation hierarchy:
1. Avoid
2. Minimize
3. Restore
4. Compensation

Compensation should only be considered where residual impacts remain after all reasonable avoidance and mitigation measures have been implemented.

Monitoring
Monitoring should verify:
- effectiveness of mitigation;
- habitat recovery;
- compliance with permit conditions;
- unforeseen impacts requiring adaptive management.

Figure 4.5 Seagrass Management Decision Framework



4.12.8 Adaptive Management

Adaptive management recognizes that uncertainty is an inherent component of ecosystem management.
Management decisions should therefore be periodically reviewed using monitoring results.
Where monitoring identifies unexpected ecological deterioration, management measures should be modified accordingly.
Examples include:

- extension of monitoring duration;
- additional mitigation measures;
- restoration interventions;
- revision of management plans.

📊 **Indicator**
Adaptive management should be triggered when predefined ecological thresholds are exceeded, such as a sustained decline in shoot density, meadow extent or water transparency beyond agreed reference values.

Technical Note – Prevention Versus Restoration
International experience consistently demonstrates that **preventing damage to seagrass meadows is significantly more effective, more reliable and less costly than attempting ecological restoration after habitat loss has occurred**. Consequently, the primary objective of environmental management should always be the conservation of existing healthy meadows. Restoration should be viewed as a complementary measure for degraded habitats where the underlying causes of decline have been addressed.

Table 4.13 Recommended Management Actions According to Ecological Condition

Ecological Condition	Recommended Action	Monitoring Frequency
High	Strict protection; prevent new pressures	Every 3 years
Good	Maintain condition; targeted surveillance	Every 2–3 years
Moderate	Pressure reduction and habitat enhancement	Annually
Poor	Active restoration and intensive monitoring	Twice annually
Bad	Comprehensive recovery programs and long-term restoration	Continuous during implementation; annually thereafter

---

Chapter Summary

Effective conservation of Bulgarian seagrass ecosystems requires the integration of scientific evidence into planning, permitting and management. The recommendations presented in this section provide a practical framework for applying ecosystem-based management across all stages of the project cycle. By prioritizing prevention, strengthening institutional coordination and

supporting adaptive management, Bulgaria can enhance the long-term resilience of its coastal ecosystems while meeting national and European environmental objectives.

Table 4.14. Seagrass Assessment Checklist for Competent Authorities

Practical Checklist for Environmental Screening, EIA and Appropriate Assessment

№	Verification Question	Yes	No	N/A	Comments
A. Screening Phase					
1	Is the proposed activity located within, adjacent to, or hydrologically connected to known or potential seagrass habitat?	□	□	□	
2	Have the latest available habitat maps and GIS datasets been consulted?	□	□	□	
3	Has the possibility of unmapped seagrass occurrence been considered?	□	□	□	
B. Baseline Studies					
4	Has a field survey been undertaken during the appropriate biological season?	□	□	□	
5	Were the surveys conducted by qualified marine ecologists?	□	□	□	
6	Were suitable survey methods applied (diver survey, underwater video, side-scan sonar, multibeam, drone where applicable)?	□	□	□	
7	Has the ecological condition of the meadow been assessed using quantitative indicators?	□	□	□	
C. Impact Assessment					
8	Have direct impacts on seagrass habitats been assessed?	□	□	□	
9	Have indirect impacts (turbidity, sedimentation, hydrological alteration, water quality) been assessed?	□	□	□	
10	Have cumulative impacts with existing or planned developments been evaluated?	□	□	□	
11	Has uncertainty in the assessment been explicitly identified?	□	□	□	
D. Alternatives and Mitigation					
12	Have alternative project locations or layouts been evaluated?	□	□	□	

№	Verification Question	Yes	No	N/A	Comments
13	Has the mitigation hierarchy been applied (Avoid → Minimize → Restore → Compensate)?	□	□	□	
14	Are mitigation measures technically feasible and measurable?	□	□	□	
E. Natura 2000					
15	Is the project located within or likely to affect a Natura 2000 site?	□	□	□	
16	Has Appropriate Assessment been undertaken where required?	□	□	□	
17	Has the integrity of the Natura 2000 site been evaluated?	□	□	□	
F. Monitoring					
18	Is a post-construction monitoring programme proposed?	□	□	□	
19	Are ecological indicators clearly defined?	□	□	□	
20	Are adaptive management measures specified in case monitoring identifies unforeseen impacts?	□	□	□	

Decision Guidance

Number of negative responses	Recommended administrative action
0–2	Documentation generally acceptable; proceed with detailed technical review.
3–5	Request additional information or clarification before proceeding.
6–10	Require substantial revision of the assessment documentation.
>10	Assessment is insufficient to support environmental decision-making. A comprehensive revision and additional field investigations are recommended.

Good Practice

The checklist should be completed **at the beginning of the technical review**, rather than at the end. Early identification of missing information reduces administrative delays, improves communication with project proponents and helps ensure that key ecological issues are addressed before the formal evaluation is finalized.

Regulatory Note

This checklist is **not intended to replace** the legal requirements established under Bulgarian environmental legislation or the requirements of the competent authority. Rather, it provides a

structured quality assurance (QA) tool to support consistent and transparent technical review of projects that may affect seagrass ecosystems.

Figure 4.6. Decision Support Workflow for Competent Authorities

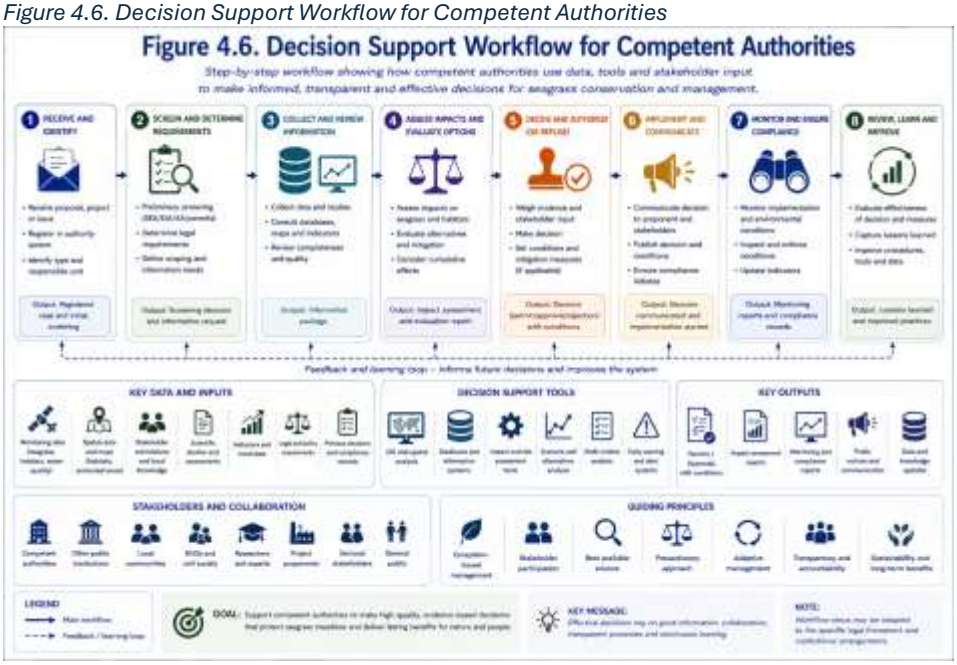

4.13 Key Scientific Messages and Conclusions

4.13.1 Introduction

The scientific evidence presented throughout this chapter demonstrates that seagrass meadows constitute one of the most valuable and ecologically significant coastal habitats in the Bulgarian Black Sea. Their importance extends beyond biodiversity conservation, providing essential ecosystem services that contribute to fisheries, shoreline protection, water quality improvement, climate regulation and the sustainable development of coastal communities.

The long-term persistence of these ecosystems depends on maintaining ecological integrity through integrated management, effective environmental assessment and evidence-based decision-making.

4.13.2 Key Scientific Messages

Key Message 1

Seagrass meadows are foundation ecosystems.

Seagrasses create the physical structure that supports numerous marine organisms. The loss of seagrass habitat therefore results in cascading ecological effects throughout the coastal ecosystem.

Key Message 2

Healthy seagrass meadows are indicators of healthy coastal waters.

Their condition reflects long-term changes in water quality, sediment dynamics and human pressures, making them valuable indicators for national marine monitoring programs.

Key Message 3

Prevention is more effective than restoration.

International experience consistently demonstrates that avoiding habitat degradation is ecologically more successful and economically more efficient than attempting restoration after damage has occurred.

Environmental planning should therefore prioritize impact avoidance wherever possible.

Key Message 4

Water quality remains the principal driver of ecological condition.

Long-term improvement of seagrass habitats depends primarily on:

- nutrient reduction;
- wastewater treatment;
- sediment management;
- improved coastal water transparency.

Key Message 5

Climate change increases ecosystem vulnerability.

Increasing sea temperature, marine heatwaves and altered hydrological conditions are expected to amplify existing anthropogenic pressures.

Future management strategies should therefore integrate climate adaptation into marine conservation planning.

Key Message 6

Ecological connectivity is essential.

Individual meadows should not be managed as isolated habitats.

Conservation planning should maintain ecological connections between neighbouring seagrass systems to preserve biodiversity, genetic diversity and ecosystem resilience.

Key Message 7

Reliable management depends upon reliable scientific information.

Effective environmental management requires:

- harmonized survey methodologies;
- long-term monitoring;
- national habitat mapping;
- standardized ecological indicators;
- open access to scientific data.

Key Message 8

Integrated governance is fundamental.

Successful conservation cannot be achieved by a single institution.

Long-term protection depends upon cooperation between:

- Ministry of Environment and Water;
- Executive Environment Agency;
- Black Sea Basin Directorate;
- Regional Inspectorates;
- municipalities;
- research institutions;
- environmental consultants;

- project developers;
- local stakeholders.

Table 4.15 Scientific Priorities for Bulgaria

Priority	Strategic Objective	Expected Benefit
National habitat mapping	Complete inventory	Improved planning
Standardized monitoring	Comparable long-term data	Better ecological assessment
Water quality improvement	Increased light availability	Healthier meadows
Pressure reduction	Lower habitat degradation	Greater ecosystem resilience
Habitat restoration	Recovery of degraded areas	Biodiversity enhancement
Blue Carbon integration	Climate mitigation	Additional ecosystem value
Scientific cooperation	Knowledge exchange	Improved management
Public awareness	Stakeholder engagement	Stronger conservation support

4.13.3 Future Research Needs

Despite substantial progress in recent years, several scientific knowledge gaps remain.
Priority research topics include:

- long-term ecological trends;
- climate change impacts;
- restoration techniques;
- Blue Carbon quantification;
- genetic diversity of Bulgarian seagrass populations;
- ecosystem service valuation;
- cumulative impact assessment;
- application of remote sensing and artificial intelligence for habitat mapping.

Strengthening cooperation between Bulgarian research institutions and international scientific networks will be essential to address these priorities.

4.13.4 Recommendations for Future Policy Development

Future national policy should prioritize:

- completion of a national seagrass inventory;
- integration of habitat maps into Marine Spatial Planning;
- harmonization of monitoring protocols;
- development of national restoration guidelines;
- incorporation of ecosystem services into environmental decision-making;
- integration of Blue Carbon into national climate policies;
- promotion of ecosystem-based management across the Bulgarian Black Sea coast.

Technical Note – From Science to Practice

The scientific information presented in this chapter provides the ecological foundation for all subsequent sections of this guidance document. The assessment methodologies (Chapter 5), monitoring protocols (Chapter 6) and restoration approaches (Chapter 7) have been designed to translate this scientific understanding into practical tools for environmental management and decision-making.

Chapter Summary

Seagrass meadows represent strategic natural capital for the Bulgarian Black Sea. Their conservation requires an integrated approach combining scientific research, effective legislation, environmental assessment, marine spatial planning and adaptive management. By protecting existing meadows, restoring degraded habitats where appropriate and incorporating ecosystem-based management into decision-making, Bulgaria can strengthen the resilience of its coastal ecosystems while contributing to European biodiversity and climate objectives.

CHAPTER 4 at a Glance

Ecology, Conservation and Management of Bulgarian Black Sea Seagrass Meadows

Key Messages

Theme	Main Finding	Management Implication
Ecological Importance	Seagrass meadows are foundation habitats supporting biodiversity, fisheries, shoreline stability and ecosystem functioning.	Existing meadows should be regarded as strategic natural assets and protected as a management priority.
Species Distribution	Three seagrass species occur along the Bulgarian Black Sea coast with differing ecological requirements and sensitivity to disturbance.	Conservation measures should be species- and site-specific, reflecting local environmental conditions.
Habitat Condition	Meadow condition is primarily determined by water quality, light availability, sediment stability and hydro morphological processes.	Water quality improvement should remain a central objective of coastal management policies.
Human Pressures	Dredging, coastal construction, anchoring, eutrophication and cumulative impacts represent the principal threats to seagrass ecosystems.	Environmental assessment should prioritize avoidance of impacts and evaluation of cumulative effects.
Protected Areas	Natura 2000 provides the principal legal framework for habitat conservation but does not encompass all ecologically valuable meadows.	Ecosystem-based management should extend beyond designated protected areas.
Climate Change	Rising temperatures, marine heatwaves and changing hydrological conditions increase ecosystem vulnerability.	Climate adaptation should be integrated into long-term conservation planning.

Theme	Main Finding	Management Implication
Monitoring	Reliable ecological assessment requires harmonized methodologies and long-term monitoring.	Establish a coordinated national monitoring program using standardized indicators.
Management	Prevention of habitat degradation is consistently more effective and less costly than ecological restoration.	Apply the mitigation hierarchy in all planning and permitting procedures.
Restoration	Active restoration should only be undertaken after the pressures causing degradation have been removed.	Restoration should complement, not replace, habitat protection.
Governance	Effective conservation depends on cooperation among public authorities, scientific institutions, municipalities and stakeholders.	Strengthen institutional coordination and data sharing at the national level.

Strategic Priorities

Short-term priorities (1–3 years)

- Complete the national inventory of seagrass meadows.
- Harmonize field survey and monitoring methodologies.
- Integrate seagrass habitat maps into Marine Spatial Planning.
- Strengthen environmental assessment procedures for coastal developments.

Medium-term priorities (3–7 years)

- Establish a national long-term monitoring program.
- Develop national restoration guidelines.
- Improve ecological connectivity between protected coastal areas.
- Incorporate Blue Carbon assessments into coastal ecosystem management.

Long-term priorities (beyond 2035)

- Achieve favorable conservation status for priority seagrass habitats.
- Integrate ecosystem services into national coastal planning.
- Strengthen climate resilience of marine ecosystems.
- Develop a national decision support system for coastal habitat management.

Essential Management Principles

✓ Protect existing healthy meadows before considering restoration.

✓ Apply the mitigation hierarchy: **Avoid → Minimise → Restore → Compensate**.

✓ Assess cumulative impacts alongside direct and indirect effects.

✓ Base management decisions on field data and long-term monitoring.

✓ Promote adaptive management supported by measurable ecological indicators.

✓ Integrate biodiversity conservation with sustainable coastal development and climate adaptation.

Take-home Message

Healthy seagrass meadows are fundamental to the ecological integrity, climate resilience and sustainable development of the Bulgarian Black Sea coast. Their long-term conservation depends on science-based management, effective legislation, coordinated governance and the integration of ecosystem-based principles into all coastal planning and decision-making processes.

PART III

Ecological Assessment and Monitoring

CHAPTER 5

Assessment Methodologies for Bulgarian Black Sea Seagrass Meadows

5.1 Introduction

Purpose of Ecological Assessment

The effective conservation and sustainable management of seagrass ecosystems require scientifically robust, transparent and reproducible ecological assessment methodologies. Reliable assessment provides the evidence necessary to evaluate habitat condition, identify environmental pressures, predict the consequences of proposed developments and support informed environmental decision-making.

Within the Bulgarian Black Sea, ecological assessment plays a central role in the implementation of national environmental legislation and the European Union environmental acquis. It supports Environmental Impact Assessment (EIA), Appropriate Assessment (AA) under the Habitats Directive, the Marine Strategy Framework Directive (MSFD), the Water Framework Directive (WFD), Marine Spatial Planning (MSP), Natura 2000 site management and long-term biodiversity conservation.

The objective of this chapter is to establish a harmonized methodological framework for the ecological assessment of seagrass meadows along the Bulgarian Black Sea coast. The methodologies presented are intended to promote consistency among institutions, improve comparability of ecological data and facilitate evidence-based environmental management.

Unlike purely scientific surveys, ecological assessments undertaken for environmental management must be both scientifically rigorous and operationally practical. Survey methods should therefore provide information that is directly applicable to environmental permitting, conservation planning, restoration programs and long-term monitoring.

Objectives of the Assessment Framework

The assessment methodology presented in this guidance pursues the following objectives:

- establish a standardized national approach for assessing Bulgarian seagrass habitats;
- improve consistency between environmental consultants, scientific institutions and competent authorities;
- support high-quality Environmental Impact Assessments and Appropriate Assessments;
- facilitate long-term ecological monitoring;
- provide reliable information for Marine Spatial Planning;
- identify ecological pressures and cumulative impacts;
- support habitat restoration planning;
- strengthen adaptive ecosystem-based management.

Scope of Application

This guidance applies to ecological assessments of all marine seagrass habitats occurring within Bulgarian marine and transitional waters, including:

- baseline ecological surveys;
- Environmental Impact Assessments;
- Appropriate Assessments for Natura 2000 sites;
- strategic environmental assessments where marine habitats may be affected;
- ecological monitoring programs;
- restoration planning;
- scientific habitat mapping;
- post-project environmental monitoring.

Although developed specifically for Bulgarian coastal ecosystems, the methodological principles are consistent with internationally recognized standards and may also support transboundary cooperation within the Black Sea region.

Guiding Principles

The assessment methodology described in this chapter is founded upon the following scientific and management principles:

Ecosystem-based approach

Ecological assessments should consider the functioning of the entire ecosystem rather than individual habitat components. Seagrass meadows interact continuously with water quality, sediment dynamics, adjacent habitats and associated biological communities.

Scientific transparency

All survey methods, assumptions, analytical procedures and sources of uncertainty should be clearly documented to ensure reproducibility and independent verification.

Standardization

Survey protocols should follow harmonized methodologies to allow direct comparison between sites, projects and monitoring periods.

Proportionality

The level of investigation should be proportional to the ecological sensitivity of the site, the scale of the proposed activity and the magnitude of potential impacts.

Precautionary principle

Where scientific uncertainty exists regarding potentially significant impacts on seagrass habitats, ecological assessments should adopt precautionary assumptions until sufficient evidence becomes available.

Adaptive management

Assessment methodologies should evolve in response to new scientific knowledge, technological advances and lessons learned from monitoring programmes.

Relationship with European Environmental Legislation

The methodological framework presented in this chapter supports the implementation of several key European legislative instruments, including:

Legislative Instrument	Relevance to Seagrass Assessment
Habitats Directive (92/43/EEC)	Conservation of protected habitats and Appropriate Assessment
Water Framework Directive (2000/60/EC)	Ecological status of coastal waters
Marine Strategy Framework Directive (2008/56/EC)	Good Environmental Status descriptors
Environmental Impact Assessment Directive (2011/92/EU, as amended)	Assessment of project impacts
Maritime Spatial Planning Directive (2014/89/EU)	Ecosystem-based marine planning
Nature Restoration Regulation	Habitat recovery planning and restoration priorities

---

Technical Note

Scientific assessment is not an end in itself.
The ultimate purpose of ecological assessment is to provide decision-makers with reliable scientific evidence that supports environmentally sound, legally defensible and transparent management decisions. Accordingly, every stage of the assessment process should be designed to maximize scientific quality while maintaining practical applicability for environmental management.

Transition to Section 5.2

Having established the objectives, scope and guiding principles of ecological assessment, the following section presents the integrated assessment framework that underpins all subsequent survey methodologies, indicator selection and ecological evaluation procedures described in this guidance.

5.2 Assessment Framework

5.2.1 Introduction

Ecological assessment of seagrass habitats is a structured process designed to generate reliable scientific evidence for environmental management and decision-making. Rather than representing a single survey activity, the assessment framework integrates field investigations, spatial analysis, ecological interpretation and risk evaluation into a coherent methodological approach.

The framework presented in this guidance follows internationally recognized best practices while being adapted to the ecological characteristics of the Bulgarian Black Sea coast and the requirements of national and European environmental legislation. It is intended to ensure

consistency among assessments conducted by different institutions, consultants and scientific organizations.
The framework supports applications ranging from baseline ecological surveys and habitat mapping to Environmental Impact Assessments (EIA), Appropriate Assessments (AA), restoration planning and long-term monitoring.

5.2.2 Conceptual Assessment Framework

The assessment methodology follows a sequential process in which each phase builds upon the outputs of the previous stage.

Figure 5.1. Integrated Ecological Assessment Framework

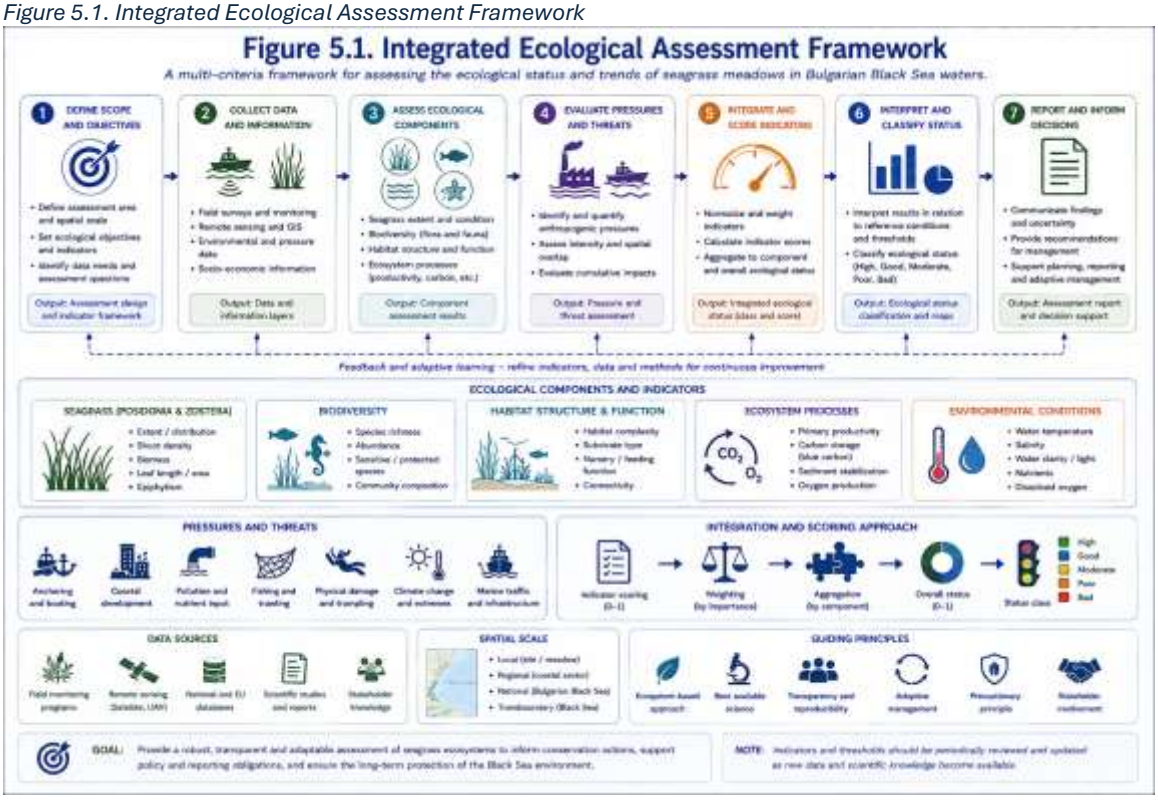

This framework emphasizes that ecological assessment is an iterative process. Results obtained during monitoring may require reassessment of ecological status and adjustment of management measures.

5.2.3 Core Principles of the Assessment Framework

The proposed methodology is based on six fundamental principles.

Principle 1 – Scientific Robustness

All ecological conclusions shall be supported by measurable field data collected using recognised scientific methodologies. Expert judgement should complement, but never replace, empirical evidence.

Principle 2 – Ecosystem-Based Assessment

Assessment should consider the seagrass meadow as part of an interconnected coastal ecosystem. Evaluations should include interactions between:

- seagrass communities;

- sediment dynamics;
- hydrodynamics;
- coastal geomorphology;
- associated flora and fauna;
- surrounding marine habitats.

Principle 3 – Spatial Integration

Assessments should evaluate ecological conditions at multiple spatial scales.

Site Scale

Assessment of the individual meadow directly affected by the proposed activity.

Local Scale

Assessment of neighboring habitats and ecological connectivity.

Regional Scale

Evaluation within the broader coastal ecosystem of the Bulgarian Black Sea.

Principle 4 – Temporal Integration

Ecological condition varies seasonally and interannually.

Consequently, assessments should distinguish between:

- short-term natural variability;
- seasonal ecological cycles;
- long-term environmental trends;
- anthropogenic changes.

Single surveys should not be interpreted as representing permanent ecological conditions unless supported by additional evidence.

Principle 5 – Weight-of-Evidence Approach

Environmental decisions should rarely rely upon a single indicator.

Instead, ecological status should be determined through the integration of multiple independent sources of evidence.

These include:

- habitat distribution;
- shoot density;
- percent cover;
- species composition;
- sediment quality;
- water quality;
- historical datasets;
- remote sensing;
- field observations.

Principle 6 – Adaptive Assessment

Assessment methodologies should evolve continuously as new scientific knowledge becomes available.

Adaptive assessment incorporates:

- monitoring results;
- technological advances;
- new ecological indicators;
- improved survey techniques;
- updated conservation objectives.

Table 5.1 Assessment Principles

Principle	Practical Application
Scientific robustness	Evidence-based ecological conclusions
Ecosystem approach	Assessment beyond individual habitats
Spatial integration	Multiple spatial scales
Temporal integration	Consideration of seasonal variability
Weight-of-evidence	Multiple ecological indicators
Adaptive assessment	Continuous methodological improvement

5.2.4 Assessment Components

Every ecological assessment should incorporate five complementary components.

Biological Component

Assessment of:

- species composition;
- shoot density;
- meadow extent;
- biomass;
- associated biodiversity.

Physical Component

Assessment of:

- bathymetry;
- sediment characteristics;
- hydrodynamics;
- substrate stability.

Chemical Component

Assessment of:

- nutrient concentrations;
- dissolved oxygen;
- salinity;
- temperature;
- turbidity;
- contaminants were relevant.

Anthropogenic Component

Identification of human pressures, including:

- coastal construction;
- dredging;

- anchoring;
- fisheries;
- wastewater discharges;
- tourism;
- marine litter.

Landscape Component

Evaluation of:

- habitat connectivity;
- ecological corridors;
- fragmentation;
- surrounding habitat mosaic.

Figure 5.2 Components of Ecological Assessment

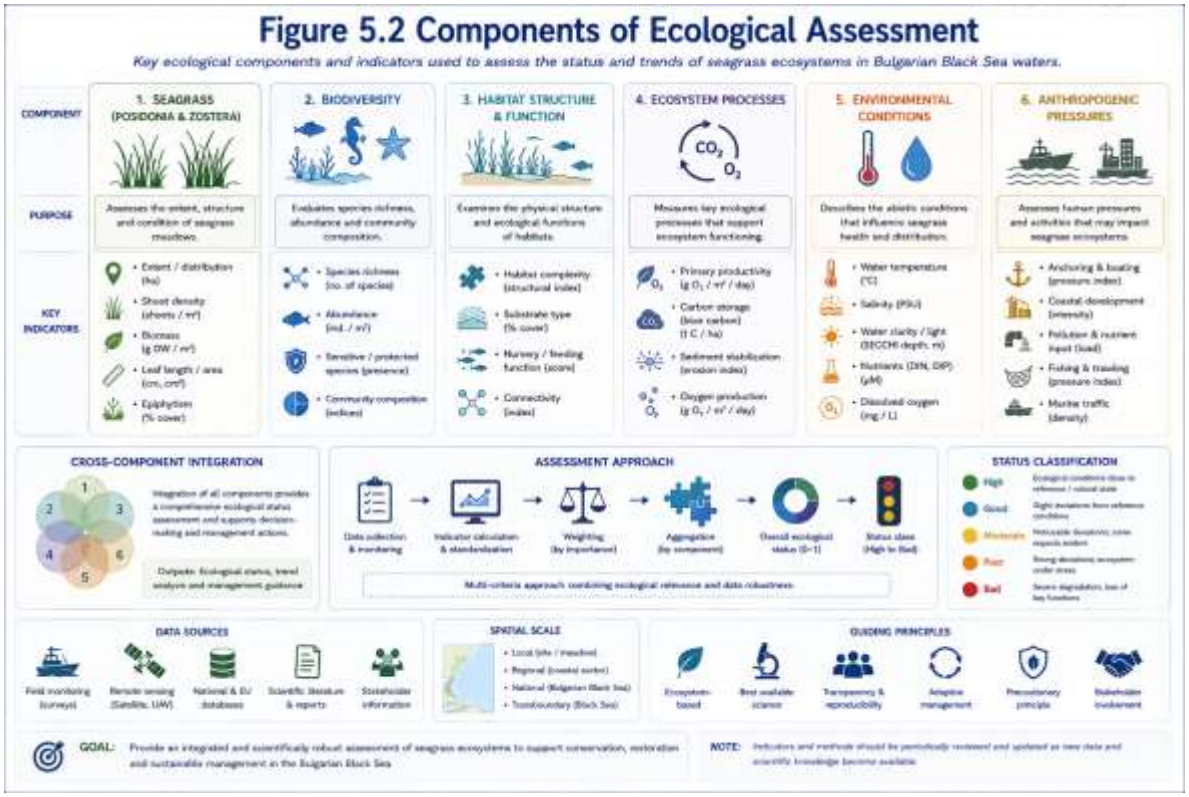

5.2.5 Risk-Based Assessment

The intensity of ecological investigation should be proportional to ecological risk.

Low Risk

Examples:

- small-scale maintenance works;
- activities outside sensitive habitats;

- negligible ecological pressures.

Limited ecological surveys may be sufficient.

Moderate Risk

Examples:

- coastal infrastructure upgrades;
- temporary marine works;
- activities adjacent to seagrass habitats.

Comprehensive ecological surveys are generally required.

High Risk

Examples:

- dredging;
- marina construction;
- coastal reclamation;
- submarine pipelines;
- major tourism developments.

These projects require detailed baseline investigations, cumulative impact assessment and long-term monitoring.

Table 5.2 Risk-Based Assessment Requirements

Risk Level	Survey Intensity	Monitoring Requirement
Low	Rapid assessment	Limited monitoring
Moderate	Standard ecological survey	Periodic monitoring
High	Comprehensive multidisciplinary survey	Long-term monitoring

---

Good Practice

Start with the ecological question—not with the survey method.

The selection of survey techniques should always be driven by clearly defined ecological objectives. Choosing equipment before defining the assessment objectives frequently leads to inefficient fieldwork, unnecessary costs and incomplete ecological information.

Technical Note

The assessment framework presented in this chapter forms the methodological foundation for all subsequent guidance. The survey methodologies (Section 5.5), ecological indicators (Section 5.6), ecological status evaluation (Section 5.7) and monitoring protocols (Chapter 6) should all be implemented within this integrated framework to ensure consistency and comparability across assessments.

5.3 Assessment Process

5.3.1 Introduction

Ecological assessment should follow a structured and transparent workflow to ensure consistency, scientific reliability and regulatory compliance. Each stage of the assessment process contributes specific information required for the final ecological evaluation and should therefore be completed in a logical sequence.

Although the scope and complexity of individual assessments may vary according to project characteristics and environmental sensitivity, the overall assessment process remains fundamentally the same. The methodology presented below provides a standard framework applicable to Environmental Impact Assessments (EIA), Appropriate Assessments (AA), ecological baseline studies, habitat mapping and restoration planning.

5.3.2 Overview of the Assessment Process

The ecological assessment consists of nine sequential stages.

Figure 5.3 Standard Ecological Assessment Workflow

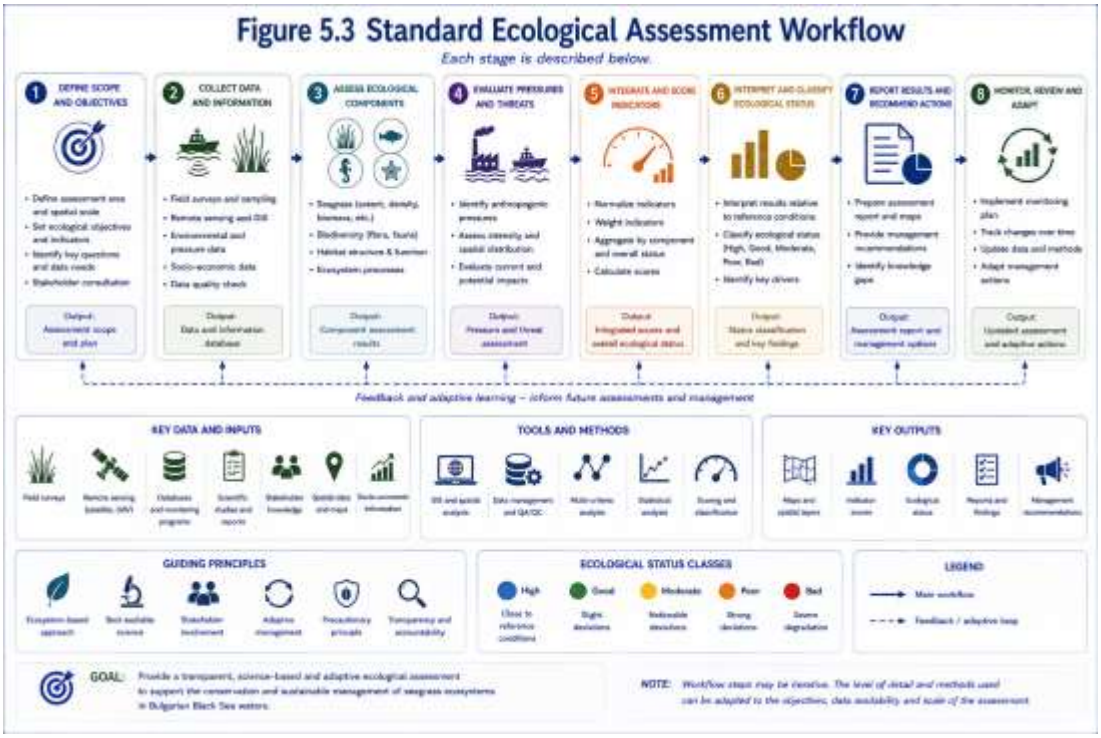

Each stage is described below.

5.3.3 Stage 1 – Preliminary Screening

The screening stage determines whether seagrass habitats are likely to occur within the project area or its zone of influence and whether further ecological investigations are required.
The screening should include:

- review of available habitat maps;
- analysis of satellite imagery and orthophotos;
- consultation of Natura 2000 documentation;
- review of previous monitoring reports;
- examination of bathymetric and sediment information;
- consultation with competent authorities where appropriate.

Expected Output

- Initial assessment of ecological sensitivity.
- Identification of potential receptors.
- Decision on whether detailed assessment is required.

5.3.4 Stage 2 – Scoping

The purpose of scoping is to define the extent and objectives of the ecological assessment.
The following aspects should be determined:

- assessment boundaries;
- spatial extent of surveys;
- seasonal requirements;
- ecological indicators;
- survey methodologies;
- required level of confidence;
- expected deliverables.

Scoping should also identify potential cumulative impacts and interactions with neighbouring projects.

Expected Output

A detailed survey specification and assessment plan.

5.3.5 Stage 3 – Desktop Study

Prior to field investigations, all available background information should be compiled and critically reviewed.
Typical information sources include:

- published scientific literature;
- national habitat inventories;
- Natura 2000 Standard Data Forms;
- previous EIA and AA reports;
- marine spatial planning documents;
- hydrological and oceanographic datasets;
- historical aerial photography;
- satellite imagery;
- bathymetric maps;

- sediment maps.

The desktop study should identify existing knowledge as well as data gaps that must be addressed during field surveys.

5.3.6 Stage 4 – Field Survey Design

Survey design should ensure that field investigations produce statistically reliable and ecologically representative information.

The survey design should define:

- survey objectives;
- sampling locations;
- transect layout;
- quadrat distribution;
- sampling frequency;
- survey timing;
- equipment requirements;
- personnel qualifications;
- quality assurance procedures.

Survey effort should be proportional to habitat complexity and ecological sensitivity.

Table 5.3 Elements of Survey Design

Element	Purpose
Survey objectives	Define ecological questions
Sampling design	Ensure representative coverage
Spatial extent	Cover all affected habitats
Temporal design	Capture seasonal variability
Replication	Increase statistical reliability
Quality assurance	Improve data consistency

5.3.7 Stage 5 – Field Investigation

Field investigations provide the primary ecological data upon which all subsequent analyses are based.

Typical field activities include:

- habitat mapping;
- species identification;
- measurement of shoot density;
- estimation of percentage cover;
- biomass sampling where appropriate;
- sediment sampling;
- water quality measurements;
- photographic documentation;
- underwater video surveys;
- GPS positioning;
- verification of remote sensing interpretation.

Whenever possible, different survey methods should be combined to improve confidence in ecological interpretation.

5.3.8 Stage 6 – Data Processing and Analysis

Following completion of fieldwork, all collected information should undergo systematic quality control and analysis.
Activities include:

- data validation;
- error checking;
- GIS processing;
- statistical analysis;
- habitat mapping;
- calculation of ecological indicators;
- uncertainty assessment.

All analytical procedures should be fully documented to ensure reproducibility.

5.3.9 Stage 7 – Ecological Evaluation

Ecological evaluation integrates all available evidence to determine habitat condition and ecological significance.
The evaluation should consider:

- habitat extent;
- structural integrity;
- ecological functioning;
- conservation status;
- ecosystem services;
- ecological connectivity;
- resilience;
- sensitivity to disturbance.

The assessment should clearly distinguish observed conditions from professional interpretation.

5.3.10 Stage 8 – Impact Assessment

Where proposed developments are involved, the assessment should evaluate:

- direct impacts;
- indirect impacts;
- cumulative impacts;
- temporary effects;
- permanent effects;
- reversible effects;
- residual impacts after mitigation.

Where uncertainty exists, the precautionary principle should be applied.

5.3.11 Stage 9 – Reporting and Recommendations

The final ecological report should present findings in a clear, transparent and scientifically defensible manner.
At a minimum, the report should include:

- project description;
- methodology;
- survey results;
- habitat maps;
- ecological indicators;
- impact assessment;
- uncertainty analysis;
- mitigation measures;
- monitoring recommendations;
- final ecological conclusion.

The report should enable competent authorities to understand not only the conclusions reached, but also the scientific evidence and reasoning that support them.

Good Practice

Every ecological conclusion should be traceable to documented evidence.

Reports should clearly demonstrate how field observations, spatial analyses and ecological indicators support each assessment finding. This improves transparency, facilitates independent review and strengthens confidence in environmental decision-making.

Technical Note

Although the stages presented above are described sequentially, ecological assessment is often iterative. New information obtained during field surveys or data analysis may require refinement of survey design, additional investigations or revision of earlier assumptions. A flexible and adaptive approach should therefore be maintained throughout the assessment process.

5.4 Survey Design

5.4.1 Introduction

The quality of an ecological assessment depends fundamentally on the quality of its survey design. Even the most advanced field techniques cannot compensate for inadequate planning, insufficient spatial coverage or inappropriate sampling strategies. Survey design should therefore be regarded as the foundation of every ecological assessment.

The primary objective of survey design is to ensure that field investigations generate representative, scientifically robust and reproducible ecological information while remaining proportionate to the scale of the proposed activity and the ecological sensitivity of the study area.

The survey design presented in this guidance has been developed specifically for the ecological characteristics of Bulgarian Black Sea seagrass habitats while remaining fully compatible with internationally recognized marine ecological survey standards.

5.4.2 Survey Objectives

Before any field activity is undertaken, the objectives of the survey shall be clearly defined.
Typical survey objectives include:

- **confirmation of the presence or absence of seagrass habitats;**

- **delineation of meadow boundaries;**
- **assessment of habitat extent and continuity;**
- **evaluation of ecological condition;**
- **identification of protected species and habitats;**
- **assessment of habitat sensitivity;**
- **establishment of ecological baseline conditions;**
- **monitoring ecological change over time;**
- **evaluation of restoration success.**

Survey objectives should determine the selection of sampling methods, survey intensity and data requirements.

5.4.3 Spatial Survey Design

Survey boundaries should extend beyond the immediate project footprint to include adjacent habitats that may be affected directly or indirectly.

The spatial extent should consider:

- **project footprint;**
- **construction footprint;**
- **sediment dispersion;**
- **hydrodynamic influence;**
- **anchoring zones;**
- **navigation corridors;**
- **ecological connectivity;**
- **adjacent Natura 2000 sites.**

Where indirect impacts are anticipated, surveys should include an appropriate buffer surrounding the proposed activity.

Figure 5.4 Recommended Spatial Survey Concept

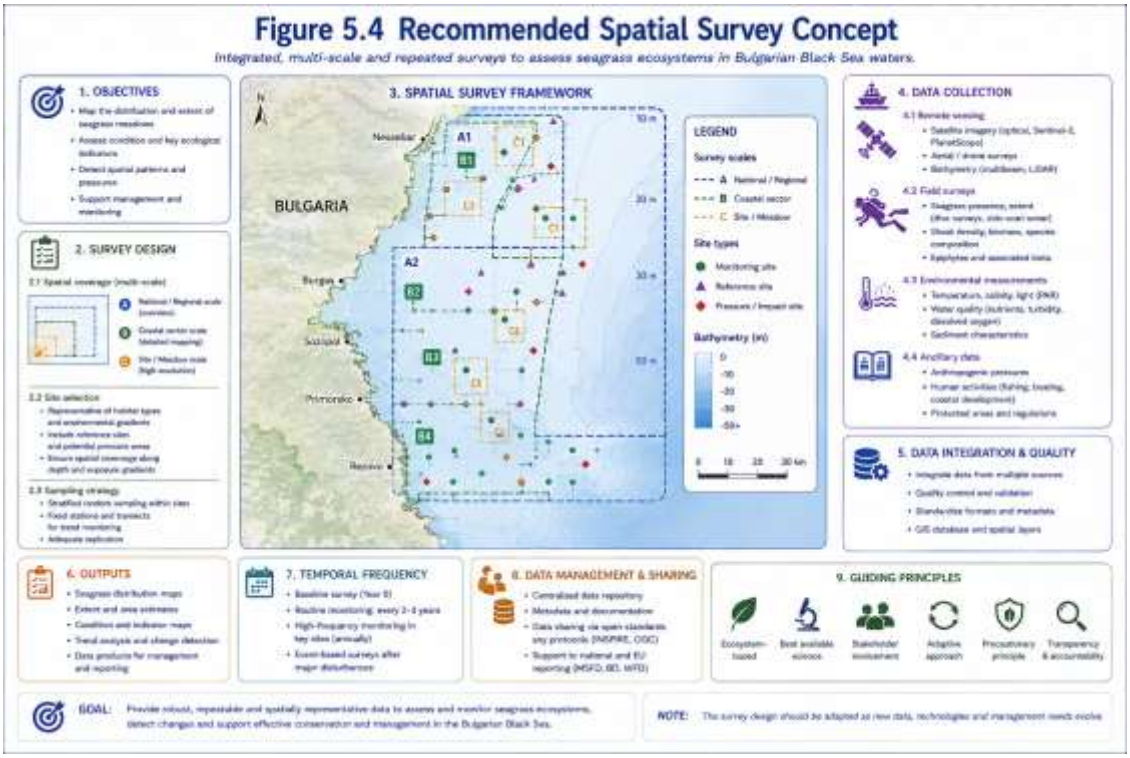

5.4.4 Temporal Survey Design

Seagrass ecosystems exhibit significant seasonal variation in biomass, shoot density, leaf morphology and associated biological communities.
Survey timing should therefore reflect the ecological characteristics of the target species and the objectives of the assessment.
Whenever possible, ecological surveys should be undertaken during periods of maximum vegetation development.
Where long-term monitoring is required, surveys should be conducted during approximately the same period each year to minimize seasonal variability.

Table 5.4 Recommended Survey Timing

Survey Objective	Recommended Timing
Habitat mapping	**Peak vegetation season**
Baseline survey	**Peak vegetation season**
Impact assessment	**Before and after project implementation**
Monitoring	**Same season annually**
Restoration monitoring	**Multiple surveys during growing season**

5.4.5 Sampling Strategy

Sampling should be representative rather than convenient.
Sampling locations should adequately represent:

- habitat variability;
- bathymetric gradients;
- sediment variability;
- exposure conditions;
- ecological transition zones;
- disturbed and reference sites.

Whenever practical, sampling design should combine systematic and stratified approaches.
Random sampling may be incorporated for statistical validation.

Table 5.5 Recommended Sampling Design

Habitat Type	Preferred Sampling Strategy
Homogeneous meadow	**Systematic transects**
Patchy meadow	**Stratified random sampling**
Habitat boundary	**High-density transects**
Restoration site	**Permanent monitoring stations**
Large coastal sectors	**Nested sampling design**

5.4.6 Transect Design

Transects represent the primary survey unit for seagrass investigations.
Transects should:

- cross the full ecological gradient;
- extend beyond meadow boundaries;
- include both vegetated and unvegetated substrate;
- follow consistent orientation where possible;
- be permanently referenced for future monitoring.

Spacing between transects should reflect habitat heterogeneity.
Areas exhibiting greater variability require higher transect density.

Table 5.6 Recommended Transect Characteristics

Parameter	Recommendation
Orientation	**Perpendicular to shoreline where applicable**
Coverage	**Entire meadow width**
Reference points	**Differential GPS**

Parameter	Recommendation
Replication	Multiple transects per meadow
Permanence	Permanent stations preferred

5.4.7 Quadrat Sampling

Quadrats provide quantitative measurements of habitat structure.
Typical parameters include:

- shoot density;
- percentage cover;
- species composition;
- epiphyte abundance;
- sediment characteristics.

Quadrat size should remain consistent throughout each survey programme.
Permanent quadrats are recommended for long-term monitoring.

Table 5.7 Typical Quadrat Measurements

Indicator	Measurement
Shoot density	Shoots per unit area
Percent cover	Visual estimation
Species composition	Presence and abundance
Epiphyte cover	Percentage
Sediment type	Standard classification

5.4.8 Survey Effort

Survey effort should increase with ecological sensitivity and project complexity.
Factors influencing survey effort include:

- project size;
- habitat diversity;
- ecological uncertainty;
- conservation status;
- cumulative pressures;
- accessibility;
- expected impact magnitude.

Insufficient survey effort may significantly increase uncertainty and reduce confidence in ecological conclusions.

Table 5.8 Survey Effort According to Ecological Risk

Ecological Risk	Survey Intensity
Low	**Reconnaissance survey**
Moderate	**Standard ecological survey**
High	**Comprehensive multidisciplinary investigation**

5.4.9 Positioning Accuracy

Accurate positioning is essential for habitat mapping and long-term monitoring.
All sampling stations should be georeferenced using high-precision GNSS or Differential GPS where feasible.
Spatial metadata should include:

- coordinate system;
- horizontal accuracy;
- acquisition date;
- positioning method;
- operator.

Consistent georeferencing enables direct comparison between monitoring campaigns and supports integration into national GIS databases.

5.4.10 Quality Assurance During Survey Design

Before fieldwork commences, survey design should undergo an internal quality review to confirm:

- survey objectives are clearly defined;
- methodologies are appropriate;
- sampling effort is sufficient;
- equipment is available and calibrated;
- personnel possess appropriate qualifications;
- health and safety procedures are in place;
- environmental conditions are suitable for survey activities.

Good Practice

Survey design should always begin with the ecological questions to be answered, rather than with the equipment available. A well-designed survey using appropriate methods will generally provide more reliable ecological information than an intensive survey lacking clear scientific objectives.

Technical Note

Survey design is an iterative process. Preliminary findings, weather conditions, underwater visibility or unexpected habitat characteristics may justify refinement of sampling locations

or additional field investigations. Any modifications to the original survey design should be clearly documented and scientifically justified.

Chapter Link

The survey design principles presented above establish the foundation for field investigations. The following section (5.5 Field Survey Methodologies) describes the individual survey techniques, their applications, advantages, limitations and recommended use under different ecological conditions.

5.5 Field Survey Methodologies

5.5.1 Introduction

Field surveys provide the primary data for assessing the distribution, condition and ecological status of seagrass meadows. The selection of survey methods should be based on assessment objectives, site characteristics, water depth, visibility and available resources. Whenever possible, complementary methods should be combined to improve data quality and reduce uncertainty.

5.5.2 Main Survey Methods

Diver Surveys

Direct underwater surveys by trained scientific divers remain the most reliable method for assessing seagrass habitats. Divers collect quantitative information on species composition, shoot density, percentage cover, meadow boundaries and habitat condition.

Recommended for: Detailed ecological assessments, baseline surveys and monitoring.

Snorkel Surveys

Snorkeling is appropriate in shallow coastal waters with good visibility. It enables rapid habitat verification and mapping in areas where diving is unnecessary.

Recommended for: Shallow meadows and rapid assessments.

Remotely Operated Vehicles (ROVs)

ROVs provide underwater video and photographic documentation in deeper or difficult-to-access areas while minimizing disturbance to sensitive habitats.

Recommended for: Deep-water surveys and visual habitat inspections.

Unmanned Aerial Vehicles (UAVs)

Drones equipped with high-resolution cameras can support habitat mapping in clear, shallow waters and are particularly useful for detecting meadow boundaries.

Recommended for: Habitat mapping and monitoring of coastal changes.

Satellite Remote Sensing

Satellite imagery enables large-scale mapping and long-term observation of seagrass distribution where water clarity allows reliable interpretation.

Recommended for: Regional habitat mapping and change detection.

Acoustic Surveys

Side-scan sonar and multibeam echosounders provide detailed information on seabed morphology and habitat distribution, particularly in deeper waters.

Recommended for: Large survey areas and offshore mapping.

5.5.3 Selection of Survey Methods

Survey Objective	Recommended Method
Habitat verification	Diver / Snorkel
Detailed ecological assessment	Diver survey
Habitat mapping	UAV + Diver verification
Deep-water assessment	ROV + Acoustic survey
Regional mapping	Satellite imagery + Field validation
Long-term monitoring	Permanent diver transects

5.5.4 Quality Assurance

To ensure consistency and comparability, all surveys should:

- use standardized field protocols;
- record accurate geographic coordinates;
- document environmental conditions during sampling;
- archive photographic and video records where applicable;
- clearly describe any methodological limitations.

Good Practice

No single survey method is suitable for all situations. The most reliable ecological assessments are achieved by integrating complementary field and remote sensing techniques according to site conditions and assessment objectives.

Chapter Summary

Field survey methodologies should be selected according to ecological objectives, habitat characteristics and project requirements. Combining direct field observations with remote

sensing technologies improves the reliability of habitat mapping and ecological assessments while supporting consistent long-term monitoring.

5.6 Ecological Indicators

5.6.1 Introduction

Ecological indicators provide measurable information on the condition, structure and functioning of seagrass ecosystems. They enable objective assessment of habitat quality, detection of environmental change and comparison of ecological conditions across sites and monitoring periods.

No single indicator can adequately describe ecosystem condition. Therefore, assessments should be based on a combination of biological, physical and environmental indicators.

5.6.2 Categories of Ecological Indicators

The indicators used in seagrass assessments can be grouped into four categories.

Category	Examples	Purpose
Biological	Shoot density, percent cover, species composition	Assess habitat condition
Structural	Meadow extent, fragmentation, continuity	Evaluate habitat integrity
Environmental	Water transparency, salinity, sediment type	Describe environmental conditions
Pressure Indicators	Anchoring, dredging, coastal development, eutrophication	Identify human impacts

5.6.3 Core Indicators

The following indicators are recommended as the minimum dataset for ecological assessments of Bulgarian Black Sea seagrass meadows.

Indicator	Ecological Significance
Meadow extent	Habitat distribution and spatial change
Shoot density	Meadow vitality and productivity
Percentage cover	Habitat continuity
Species composition	Biodiversity and conservation value
Habitat fragmentation	Ecological integrity
Epiphyte abundance	Indicator of nutrient enrichment
Water transparency	Availability of light for photosynthesis
Sediment characteristics	Habitat suitability and stability

5.6.4 Indicator Selection

The selection of indicators should be based on:

- assessment objectives;
- habitat characteristics;
- conservation status;
- expected environmental pressures;
- available baseline information;
- monitoring requirements.

Indicators should be scientifically robust, repeatable and practical to measure under field conditions.

5.6.5 Interpretation of Indicators

Individual indicators should not be interpreted in isolation. Their ecological significance should be evaluated collectively, considering natural variability, seasonal changes and local environmental conditions.

For example, a temporary reduction in shoot density may reflect seasonal dynamics rather than ecological degradation. Similarly, changes in meadow extent should be interpreted alongside sediment conditions, water quality and evidence of human disturbance.

Good Practice

Use a balanced set of indicators rather than relying on a single metric. Integrating biological, structural and environmental indicators provides a more reliable assessment of ecological condition and reduces uncertainty in environmental decision-making.

Chapter Summary

Ecological indicators form the basis of habitat assessment and long-term monitoring. A standardized set of complementary indicators improves the consistency, transparency and comparability of assessments while supporting evidence-based management of Bulgarian Black Sea seagrass ecosystems.

5.7 Ecological Status Assessment

5.7.1 Introduction

The assessment of ecological status integrates information from field surveys, ecological indicators and environmental pressures to determine the overall condition of seagrass habitats. The evaluation should provide a transparent, evidence-based judgement that supports environmental management and regulatory decision-making.

The methodology presented in this guidance adopts a **weight-of-evidence approach**, recognizing that no single indicator is sufficient to define ecological status.

5.7.2 Assessment Criteria

The ecological status assessment should consider the following components:

- habitat extent and continuity;
- shoot density and vegetation cover;
- species composition;
- habitat fragmentation;
- water quality and light availability;
- sediment characteristics;
- evidence of anthropogenic disturbance;
- ecological connectivity.

The final assessment should integrate all available evidence rather than relying on individual indicators.

5.7.3 Ecological Status Classification

A five-class classification system is recommended to ensure consistency with European environmental assessment frameworks.

Ecological Status	General Characteristics
High	Habitat in near-natural condition with minimal human disturbance and high ecological integrity.
Good	Minor alterations present, but ecological structure and functioning remain largely intact.
Moderate	Noticeable ecological changes affecting habitat quality, while core ecosystem functions are still maintained.
Poor	Significant degradation, reduced habitat quality and impaired ecological functioning.

Ecological Status	General Characteristics
Bad	Severe habitat degradation with major loss of ecological structure and ecosystem functions.

5.7.4 Integrated Assessment

The final ecological status should be based on the combined interpretation of biological, structural and environmental indicators together with observed human pressures.

Where indicators provide conflicting results, the assessment should clearly explain the rationale for the final classification and identify any remaining uncertainties.

Table 5.9 Integrated Assessment Framework

Assessment Component	Contribution to Final Evaluation
Biological indicators	Habitat condition and vitality
Structural indicators	Integrity and spatial continuity
Environmental indicators	Habitat suitability
Pressure indicators	Magnitude of human impacts
Expert interpretation	Integration of available evidence

5.7.5 Dealing with Uncertainty

Where data are incomplete or environmental conditions limit survey confidence, the assessment should explicitly describe the level of uncertainty and its implications.

When uncertainty may influence environmental decisions, additional investigations or precautionary management measures should be considered.

Good Practice

The final ecological status should reflect the overall condition of the ecosystem rather than the outcome of a single indicator. Transparent justification of the assessment is essential to ensure scientific credibility and regulatory confidence.

Chapter Summary

Ecological status assessment integrates multiple sources of evidence to provide a comprehensive evaluation of habitat condition. The application of a standardised five-class classification system and a transparent weight-of-evidence approach improves consistency, comparability and confidence in ecological assessments of Bulgarian Black Sea seagrass meadows.

Table 5.10. Illustrative Decision Matrix for Ecological Status Assessment of Bulgarian Black Sea Seagrass Meadows

Assessment Component	High	Good	Moderate	Poor	Bad
Meadow extent	Stable or increasing	Minor local decline	Moderate reduction	Significant loss	Extensive habitat loss
Shoot density	Very high	High	Moderate	Low	Very low
Percent cover	Continuous meadow	Minor gaps	Patchy distribution	Highly fragmented	Severely fragmented or absent
Species composition	Natural community maintained	Minor changes	Moderate alteration	Significant change	Major loss of characteristic species
Habitat fragmentation	None	Low	Moderate	High	Severe
Water transparency	Excellent	Good	Moderate	Poor	Very poor
Sediment condition	Stable and suitable	Minor alteration	Local disturbance	Significant disturbance	Severely degraded
Anthropogenic pressures	Negligible	Low	Moderate	High	Very high

Interpretation Guidance

The final ecological status should be determined through the integrated interpretation of all assessment components. No single indicator should determine the final classification independently.

Where indicators fall into different ecological classes, assessors should apply a **weight-of-evidence approach**, considering:

- the ecological importance of each indicator;
- the spatial extent of observed changes;
- the persistence of impacts;
- habitat resilience;
- cumulative environmental pressures;

- the confidence level associated with the available data.

Professional judgement should always be supported by documented scientific evidence and clearly explained within the assessment report.

Technical Note

The decision matrix presented above is intended as an illustrative assessment framework to support consistent ecological evaluations. It does not establish regulatory threshold values and should not replace national assessment criteria where these are defined by competent authorities. Future revisions of this guidance may incorporate quantitative thresholds as additional scientific evidence and national monitoring data become available.

Good Practice

Assess the ecosystem, not individual measurements. Ecological status should reflect the combined condition of habitat structure, biological quality, environmental setting and human pressures. A transparent explanation of how the final classification was reached is as important as the classification itself.

5.8 Uncertainty Assessment

5.8.1 Introduction

Uncertainty is an inherent component of ecological assessment and should be recognised, evaluated and clearly documented. Sources of uncertainty may arise from natural ecosystem variability, limitations in survey design, data availability or methodological constraints.

A transparent assessment of uncertainty increases the credibility of ecological conclusions and supports informed environmental decision-making.

5.8.2 Sources of Uncertainty

The most common sources of uncertainty include:

- seasonal variation in seagrass characteristics;
- limited spatial or temporal survey coverage;
- adverse weather or underwater visibility;
- sampling and measurement errors;
- interpretation of remote sensing data;
- incomplete baseline information.

5.8.3 Managing Uncertainty

Where uncertainty may influence the outcome of an assessment, appropriate measures should be considered, including:

- additional field surveys;
- complementary survey techniques;
- extended monitoring;
- sensitivity analyses;
- application of the precautionary principle where necessary.

Good Practice

Uncertainty should be explicitly described rather than ignored. A transparent explanation of data limitations strengthens confidence in the overall assessment.

5.9 Quality Assurance and Quality Control (QA/QC)

5.9.1 Introduction

Quality Assurance (QA) and Quality Control (QC) are essential to ensure that ecological surveys produce reliable, accurate and comparable data.

QA refers to the planning and management procedures established before fieldwork, while QC includes the verification of data during and after surveys.

5.9.2 QA/QC Measures

The following measures are recommended:

- standardized survey protocols;
- calibrated equipment;
- qualified personnel;
- consistent sampling procedures;
- documented field records;
- verification of GIS datasets;
- internal review of ecological interpretations.

Table 5.11 Recommended QA/QC Procedures

Survey Stage	QA/QC Measure
Planning	Review survey design
Fieldwork	Equipment calibration and protocol compliance

Survey Stage	QA/QC Measure
Data Processing	Data validation and error checking
Mapping	GIS quality verification
Reporting	Independent technical review

Good Practice

Quality assurance should be integrated throughout the assessment process rather than performed only after fieldwork has been completed.

5.10 Reporting Standards

5.10.1 Introduction

Ecological assessment reports should present methods, results and conclusions in a clear, transparent and reproducible manner. Reports should provide sufficient information to allow competent authorities to evaluate both the findings and the scientific basis on which they are founded.

5.10.2 Minimum Report Content

Each report should include:

- project description;
- assessment objectives;
- survey methodology;
- survey dates and environmental conditions;
- habitat maps;
- ecological indicators;
- assessment of ecological status;
- uncertainty analysis;
- mitigation measures, where applicable;
- monitoring recommendations;
- conclusions.

Table 5.12 Minimum Reporting Requirements

Section	Purpose
Introduction	Define objectives and scope
Methodology	Describe survey methods
Results	Present field observations

Section	Purpose
Assessment	Interpret ecological condition
Conclusions	Summarize findings and recommendations

Good Practice

Reports should distinguish clearly between observed facts, analytical results and professional interpretation.

5.11 Good Practice Recommendations

The following principles are recommended for all ecological assessments of seagrass habitats:

- define survey objectives before selecting methods;
- apply standardized protocols;
- combining complementary survey techniques;
- document all assumptions and limitations;
- assess uncertainty explicitly;
- maintain comprehensive photographic and spatial records;
- ensure that conclusions are supported by evidence;
- use monitoring results to improve future assessments.

5.12 Chapter Summary

This chapter provides a practical methodological framework for the ecological assessment of Bulgarian Black Sea seagrass meadows. It describes the principles of survey design, field methodologies, ecological indicators, status assessment, quality assurance and reporting requirements.

The proposed framework promotes consistency, transparency and scientific robustness while remaining flexible enough to accommodate site-specific conditions and future methodological developments. Its application will support high-quality environmental assessments, long-term monitoring programmes and evidence-based management of seagrass ecosystems.

Chapter 5 at a Glance

Section	Key Message
5.1 Introduction	Assessment should be scientifically robust and management-oriented.
5.2 Assessment Framework	A structured framework ensures consistency and transparency.

Section	Key Message
5.3 Assessment Process	Follow a stepwise workflow from screening to reporting.
5.4 Survey Design	Careful planning is essential for reliable field data.
5.5 Field Survey Methodologies	Select methods according to objectives and site conditions.
5.6 Ecological Indicators	Combine multiple indicators to assess habitat condition.
5.7 Ecological Status Assessment	Use a weight-of-evidence approach and five-class status classification.
5.8 Uncertainty Assessment	Identify and communicate uncertainty transparently.
5.9 QA/QC	Integrate quality assurance throughout the assessment process.
5.10 Reporting Standards	Reports should be clear, traceable and evidence-based.
5.11 Good Practice	Standardization and transparency improve assessment quality.
5.12 Summary	The methodology supports consistent ecological assessment and decision-making.

CHAPTER 6
Monitoring Framework for Bulgarian Black Sea Seagrass Meadows

6.1 Introduction

Long-term monitoring is essential for understanding the condition, trends and resilience of seagrass ecosystems. While ecological assessment provides information on habitat status at a specific point in time (Chapter 5), monitoring enables the detection of ecological changes, evaluation of management measures and assessment of long-term environmental trends.

A well-designed monitoring program provides the scientific evidence needed to support adaptive management, evaluate restoration success and fulfil national and European reporting obligations.

The monitoring framework presented in this chapter is intended to support consistent and comparable monitoring of Bulgarian Black Sea seagrass meadows through the application of standardized methodologies and indicators.

Relationship with Ecological Assessment

Ecological assessment and monitoring are complementary but distinct processes.

Ecological Assessment	Ecological Monitoring
Determines current habitat condition	Detects changes over time
Usually project-specific	Continuous or periodic
Supports environmental permitting	Supports long-term management

Ecological Assessment	Ecological Monitoring
Provides baseline information	Evaluates trends and management effectiveness

Objectives of Monitoring

The primary objectives of a seagrass monitoring program are to:

- detect changes in habitat extent and condition;
- identify long-term ecological trends;
- evaluate the effectiveness of conservation and restoration measures;
- assess the impacts of human activities;
- support Natura 2000 conservation objectives;
- provide data for national and international environmental reporting.

Guiding Principles

Monitoring programs should be based on the following principles:

- **Consistency** – surveys should use the same methods over time.
- **Comparability** – results should be comparable between years and sites.
- **Scientific reliability** – monitoring should follow recognised protocols.
- **Proportionality** – monitoring intensity should reflect ecological risk.
- **Adaptive management** – monitoring results should inform future management decisions.

Figure 6.1 Monitoring Cycle

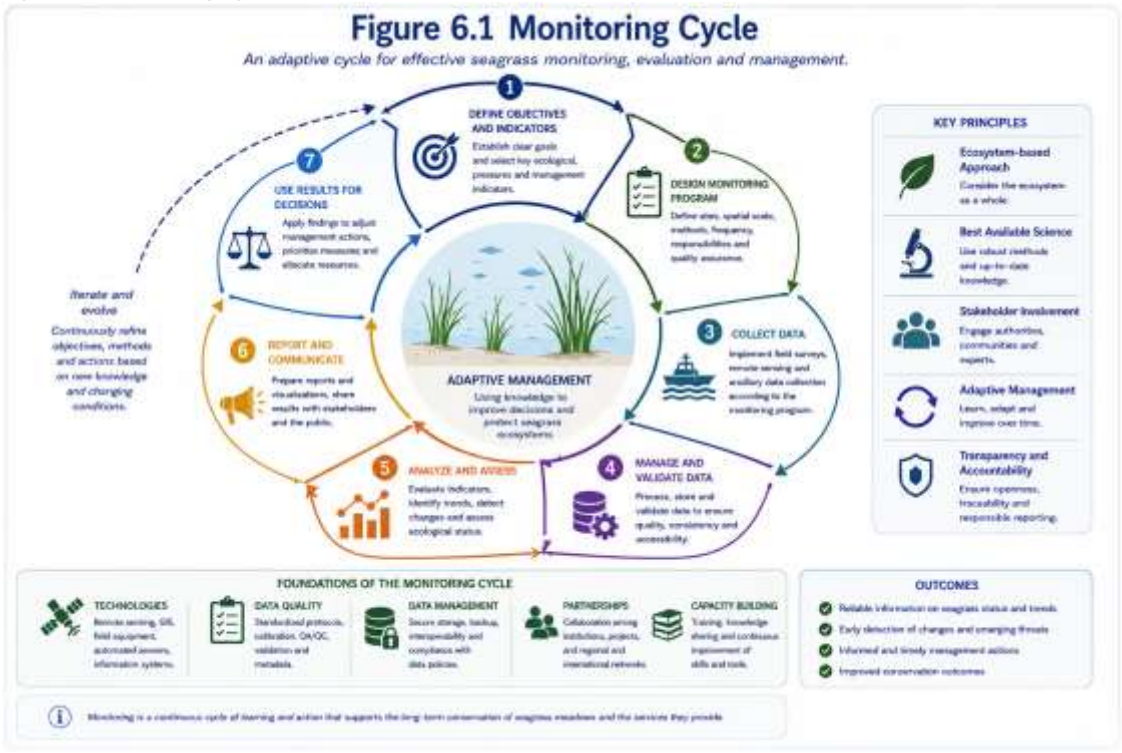

Good Practice

Monitoring should not be viewed as a regulatory obligation alone. It is a management tool that provides the evidence needed to evaluate whether conservation objectives are being achieved and whether management measures remain effective.

Chapter Link

The following section presents the objectives and design principles for establishing effective monitoring programs for Bulgarian Black Sea seagrass meadows.

6.2 Monitoring Objectives

6.2.1 Introduction

Monitoring objectives should be clearly defined before the implementation of any monitoring program. Well-defined objectives ensure that appropriate indicators, survey methods and monitoring frequency are selected, allowing the collected data to effectively support environmental management and conservation decisions.

Monitoring programs should be proportionate to the ecological importance of the site, the expected pressures and the intended management outcomes.

6.2.2 Types of Monitoring

Different monitoring programs serve different purposes. The most common types applicable to Bulgarian Black Sea seagrass meadows are presented below.

Baseline Monitoring

Baseline monitoring establishes the initial ecological condition of a site before any planned activity or management intervention. It provides the reference against which future changes can be assessed.

Typical application: Environmental Impact Assessment (EIA), restoration planning.

Compliance Monitoring

Compliance monitoring evaluates whether project activities comply with environmental permit conditions and mitigation measures.

Typical application: Coastal developments, ports, marinas, dredging operations.

Operational Monitoring

Operational monitoring focuses on habitats exposed to known pressures and evaluates whether management measures are effective in reducing impacts.

Typical application: Natura 2000 management, protected areas, restoration projects.

Long-term Monitoring

Long-term monitoring detects gradual ecological changes associated with climate change, coastal development and natural ecosystem dynamics.

Typical application: National monitoring programmes and scientific research.

Table 6.1 Types of Monitoring

Monitoring Type	Main Purpose	Typical Duration
Baseline	Establish reference conditions	Before project implementation
Compliance	Verify regulatory compliance	During and after project implementation
Operational	Evaluate management effectiveness	Periodic
Long-term	Detect ecological trends	Continuous or multi-year

6.2.3 Monitoring Objectives

Monitoring program should aim to:

- detect changes in habitat extent and condition;
- evaluate trends in key ecological indicators;
- identify emerging environmental pressures;
- assess the effectiveness of conservation and restoration measures;
- provide data for adaptive management;
- support national and European environmental reporting obligations.

Objectives should be measurable, clearly defined and directly linked to the monitoring programme.

6.2.4 Linking Monitoring to Management

Monitoring should generate information that supports management decisions rather than simply collecting data.

Examples include:

Monitoring Result	Possible Management Response
Decline in meadow extent	Investigate causes and strengthen habitat protection
Reduced water transparency	Assess nutrient inputs and water quality
Increased habitat fragmentation	Review coastal development pressures
Positive restoration trends	Continue or expand restoration activities

---

Good Practice

Every monitoring program should answer a specific management question. Data collection without clearly defined objectives may produce extensive datasets but limited practical value for conservation and decision-making.

Chapter Link

The next section describes how monitoring programmes should be designed to ensure representative spatial coverage, appropriate survey frequency and long-term comparability of ecological data.

6.3 Monitoring Design

6.3.1 Introduction

An effective monitoring program requires a well-planned design to ensure that ecological changes are detected accurately and consistently over time. Monitoring design should define where, when and how data will be collected, while ensuring that results are comparable between monitoring campaigns.

The monitoring design should be proportionate to the ecological importance of the site, the expected pressures and the objectives of the monitoring program.

6.3.2 Spatial Design

Monitoring stations should provide representative coverage of the seagrass meadow and its surrounding environment.

Where appropriate, the monitoring program should include:

- **Impact Sites** – areas potentially affected by human activities;
- **Reference Sites** – comparable areas with minimal disturbance;
- **Transition Zones** – boundaries between seagrass meadows and adjacent habitats.

The use of permanent monitoring stations is recommended to improve long-term comparability.

Figure 6.2. Conceptual Monitoring Design

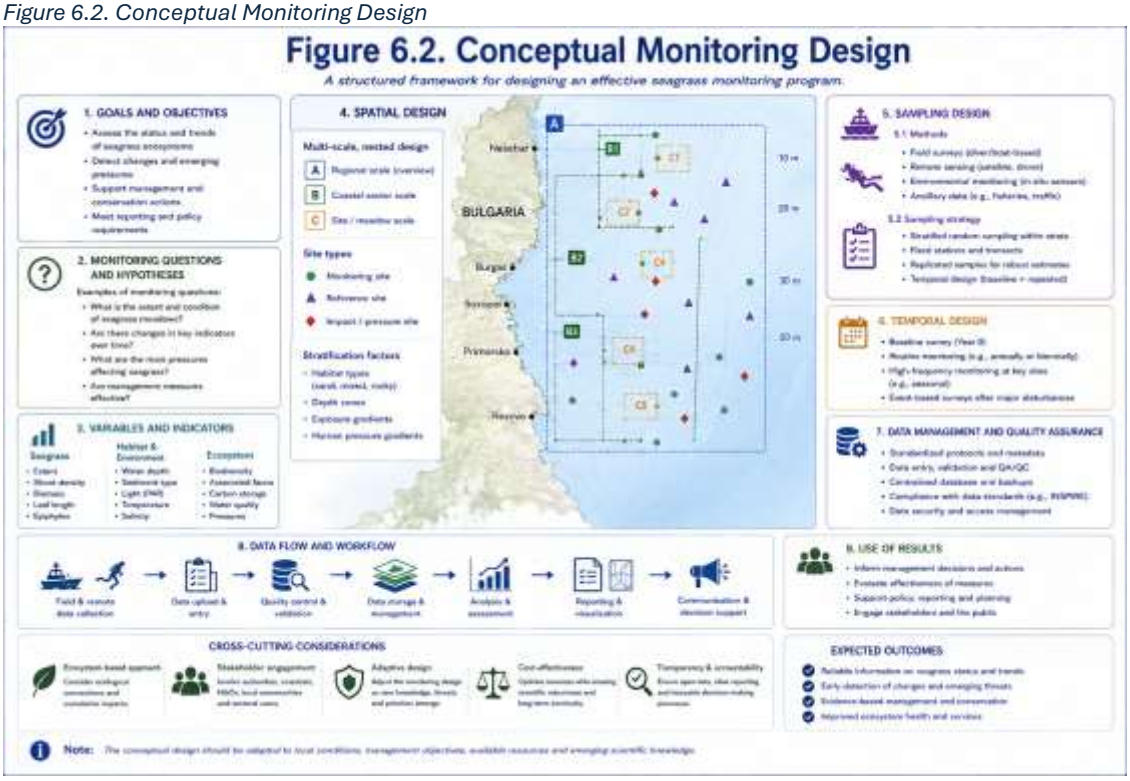

6.3.3 Temporal Design

Monitoring should be carried out at regular intervals using consistent survey methods and, whenever possible, during the same season each year.

Survey frequency should reflect:

- ecological sensitivity;
- monitoring objectives;
- expected rate of environmental change;
- regulatory requirements.

Table 6.2 Recommended Monitoring Frequency

Monitoring Parameter	Recommended Frequency
Meadow extent	Annually
Shoot density	Annually
Percent cover	Annually
Water quality	Seasonal
Human pressures	Continuous or as required
Sediment characteristics	Every 2–3 years

6.3.4 Permanent Monitoring Stations

Permanent stations provide reliable information on long-term ecological trends and reduce uncertainty associated with changes in sampling locations.

Each station should have:

- precise GNSS coordinates;
- unique station identification;
- consistent transect orientation;
- standardized sampling protocol;
- photographic documentation.

6.3.5 Monitoring Effort

The intensity of monitoring should be proportional to the ecological value of the habitat and the level of environmental pressure.

Site Characteristics	**Recommended Monitoring Effort**
Protected areas (Natura 2000)	High
Restoration sites	High
Areas affected by coastal development	Moderate to High
Low-risk coastal areas	Moderate
Reference sites	Moderate

6.3.6 Review and Adaptation

Monitoring programs should be reviewed periodically to determine whether objectives are achieved.

Revisions may be required when:

- new environmental pressures emerge;
- restoration measures are implemented;
- monitoring results indicate unexpected ecological changes;
- improved survey techniques have become available.

Any modifications should be documented to preserve the continuity and comparability of long-term datasets.

Good Practice

Consistency is the cornerstone of effective monitoring. Repeating the same survey methods at the same locations and during the same season provides far more valuable information than frequent surveys conducted using different methodologies.

Chapter Link

The next section presents the **core ecological indicators** recommended for long-term monitoring and explains how they should be selected to support the evaluation of habitat condition and environmental change.

6.4 Core Monitoring Indicators

6.4.1 Introduction

Long-term monitoring programs should focus on a limited number of core indicators that are scientifically robust, practical to measure and sensitive to ecological change. Using a standard set of indicators improves consistency between monitoring programs and facilitates comparison over time and across sites.

The indicators presented below represent the recommended minimum dataset for monitoring Bulgarian Black Sea seagrass meadows.

6.4.2 Recommended Core Indicators

Indicator	Monitoring Purpose	Recommended Frequency
Meadow extent	Detect habitat expansion or decline	Annually
Shoot density	Assess meadow vitality	Annually
Percent cover	Evaluate habitat continuity	Annually
Species composition	Detect ecological changes	Annually
Water transparency	Assess light availability	Seasonal
Sediment characteristics	Evaluate habitat stability	Every 2–3 years
Evidence of human pressures	Identify emerging impacts	During each survey

---

6.4.3 Supporting Indicators

Where project objectives or site conditions require additional information, monitoring programs may include supporting indicators such as:

- epiphyte abundance;

- macroalgal cover;
- water temperature;
- salinity;
- dissolved oxygen;
- nutrient concentrations;
- presence of invasive species;
- associated fauna.

These indicators should complement, rather than replace, the core monitoring dataset.

6.4.4 Indicator Selection

The selection of indicators should consider:

- monitoring objectives;
- ecological importance of the site;
- conservation priorities;
- expected environmental pressures;
- available resources;
- long-term comparability.

Where possible, the same indicators should be maintained throughout the monitoring programme to ensure consistency.

Good Practice

Monitor trends, not isolated values. The greatest value of a monitoring programme lies in detecting long-term ecological change through consistent measurements rather than interpreting individual survey results in isolation.

Chapter Link

The following section describes how monitoring data should be stored, managed and shared to ensure long-term accessibility, traceability and effective use in environmental management.

6.5 Data Management

6.5.1 Introduction

Effective monitoring depends not only on the collection of high-quality field data but also on their systematic storage, management and accessibility. Well-organised datasets facilitate long-term trend analysis, improve transparency and support evidence-based environmental decision-making.

Monitoring data should be managed in a consistent format to enable comparison between monitoring periods, sites and institutions.

6.5.2 Data Management Principles

Monitoring data should be:

- accurate and validated;
- stored in standardized formats;
- supported by complete metadata;
- regularly backed up;
- easily retrievable for future analyses;
- compatible with GIS and national environmental databases.

6.5.3 Minimum Dataset

Each monitoring survey should record, as a minimum:

Data Category	**Examples**
Survey information	Date, survey team, methodology
Location	GNSS coordinates, station ID
Habitat characteristics	Meadow extent, shoot density, percent cover
Environmental conditions	Water temperature, transparency, weather
Photographic records	Underwater photographs, videos
Observed pressures	Anchoring, litter, dredging, coastal activities

6.5.4 Data Archiving

Monitoring records should be retained in secure digital archives with regular backups.

Where possible, datasets should include:

- GIS layers;
- raw field data;
- processed datasets;
- photographs and videos;
- metadata documentation;
- survey reports.

Long-term archiving ensures that ecological trends can be assessed over extended periods and supports future scientific research.

Good Practice

Good monitoring is impossible without good data management. Standardised and well-documented datasets are often more valuable than large quantities of poorly organised information.

6.6 Adaptive Monitoring

6.6.1 Introduction

Monitoring programs should remain flexible and evolve in response to new scientific knowledge, emerging environmental pressures and management needs. Adaptive monitoring ensures that programs remain relevant and effective throughout their implementation.

6.6.2 Adaptive Management Cycle

Monitoring results should be used to support an iterative management process.

Figure 6.3 Adaptive Monitoring Cycle

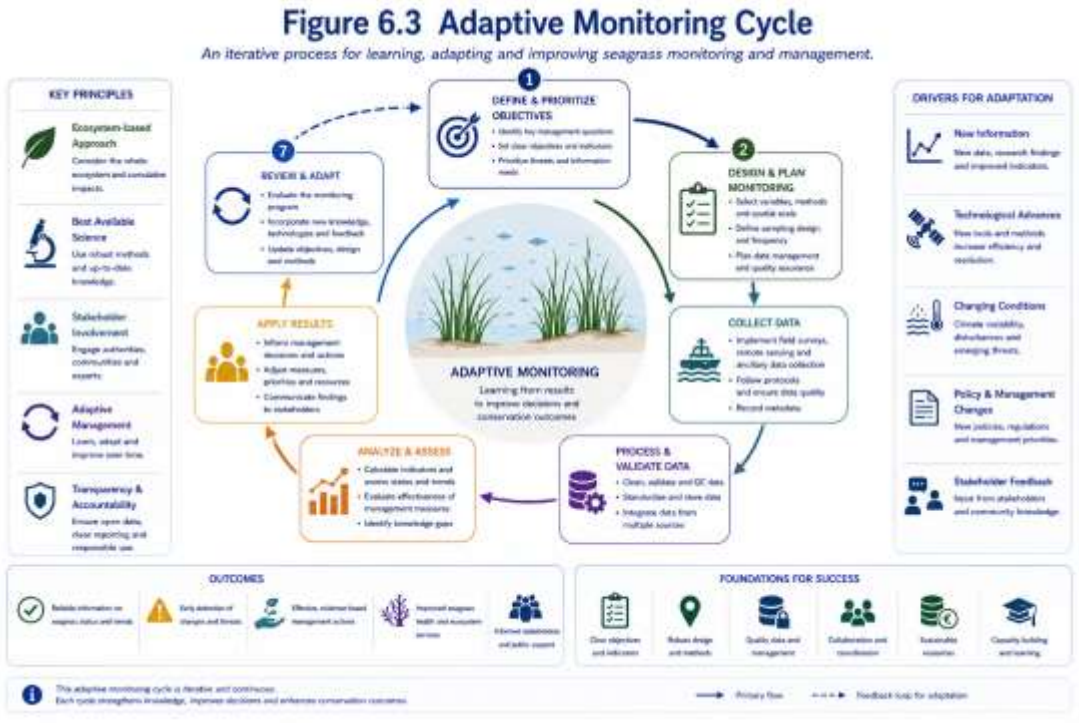

6.6.3 When Should Monitoring Be Updated?

Monitoring programs should be reviewed when:

- new human pressures are identified;
- significant ecological changes are detected;
- restoration projects are implemented;
- new technologies improve survey efficiency;
- conservation objectives are revised.

Updates should be documented to preserve the continuity of long-term datasets.

Good Practice

Monitoring programs should evolve, but core methodologies should remain consistent whenever possible. Changes in survey methods should be scientifically justified and clearly documented to maintain the comparability of long-term data.

6.7 Quality Assurance

6.7.1 Introduction

Quality assurance ensures that monitoring data remain reliable and comparable over time. Consistency in field methods, personnel training and data management is essential for detecting genuine ecological trends.

6.7.2 Recommended QA Measures

The following measures are recommended:

- use standardized monitoring protocols;
- maintain permanent monitoring stations;
- use calibrated equipment;
- ensure appropriate staff training;
- verify data before analysis;
- document any methodological changes.

Table 6.3 Quality Assurance Checklist

QA Element	Recommendation
Monitoring methods	Standardized

QA Element	Recommendation
Sampling locations	Permanent where possible
Survey timing	Same season each year
Equipment	Calibrated before surveys
Data validation	Mandatory
Documentation	Complete and traceable

Good Practice

Consistency through time is more important than increasing the number of measurements. Reliable long-term trends depend on repeatable methods applied under comparable conditions.

6.8 Chapter Summary

This chapter presents a practical framework for the long-term monitoring of Bulgarian Black Sea seagrass meadows. It outlines the objectives of monitoring, principles of programme design, recommended core indicators, data management procedures and quality assurance measures.

The proposed framework supports consistent and comparable monitoring while providing the scientific evidence needed for adaptive management, conservation planning and environmental reporting.

Chapter 6 at a Glance

Section	Key Message
6.1 Introduction	Monitoring detects ecological change through time.
6.2 Monitoring Objectives	Every monitoring program should address clearly defined management objectives.
6.3 Monitoring Design	Consistent spatial and temporal design ensures reliable results.
6.4 Core Monitoring Indicators	A limited set of core indicators provides effective long-term monitoring.
6.5 Data Management	Standardized data management supports transparency and long-term analyses.
6.6 Adaptive Monitoring	Monitoring programs should evolve in response to new knowledge and environmental change.
6.7 Quality Assurance	Consistency and data quality are essential for detecting real ecological trends.
6.8 Summary	Effective monitoring underpins adaptive management and conservation of seagrass ecosystems.

PART IV- Restoration, Management and Decision Support

CHAPTER 7
Restoration of Bulgarian Black Sea Seagrass Meadows

7.1 Introduction

7.1.1 Background

Seagrass meadows are among the most valuable coastal ecosystems of the Bulgarian Black Sea. They provide essential ecosystem services, including habitat provision, biodiversity support, sediment stabilization, water quality improvement and blue carbon sequestration. However, these habitats are increasingly exposed to pressures associated with coastal development, anchoring, eutrophication, pollution and climate change.

Where natural recovery is unlikely or would require extended periods, ecological restoration may provide an effective tool for accelerating habitat recovery and improving ecosystem resilience.

7.1.2 Purpose of Restoration

The primary objective of seagrass restoration is to re-establish healthy, self-sustaining meadows capable of supporting their natural ecological functions.
Restoration should contribute to:

- recovery of degraded seagrass habitats;
- improvement of ecosystem resilience;
- enhancement of biodiversity;
- restoration of ecosystem services;
- achievement of national and European conservation objectives.

Restoration should not be considered a substitute for habitat protection. Preventing habitat degradation remains the most effective conservation strategy.

7.1.3 Restoration within the Management Cycle

Restoration represents one component of an integrated ecosystem management framework.
Successful restoration is supported by:

- ecological assessment to identify habitat condition;
- monitoring to evaluate ecological trends;
- restoration planning based on scientific evidence;
- long-term management and adaptive monitoring.

Figure 7.1 Integrated Restoration Framework

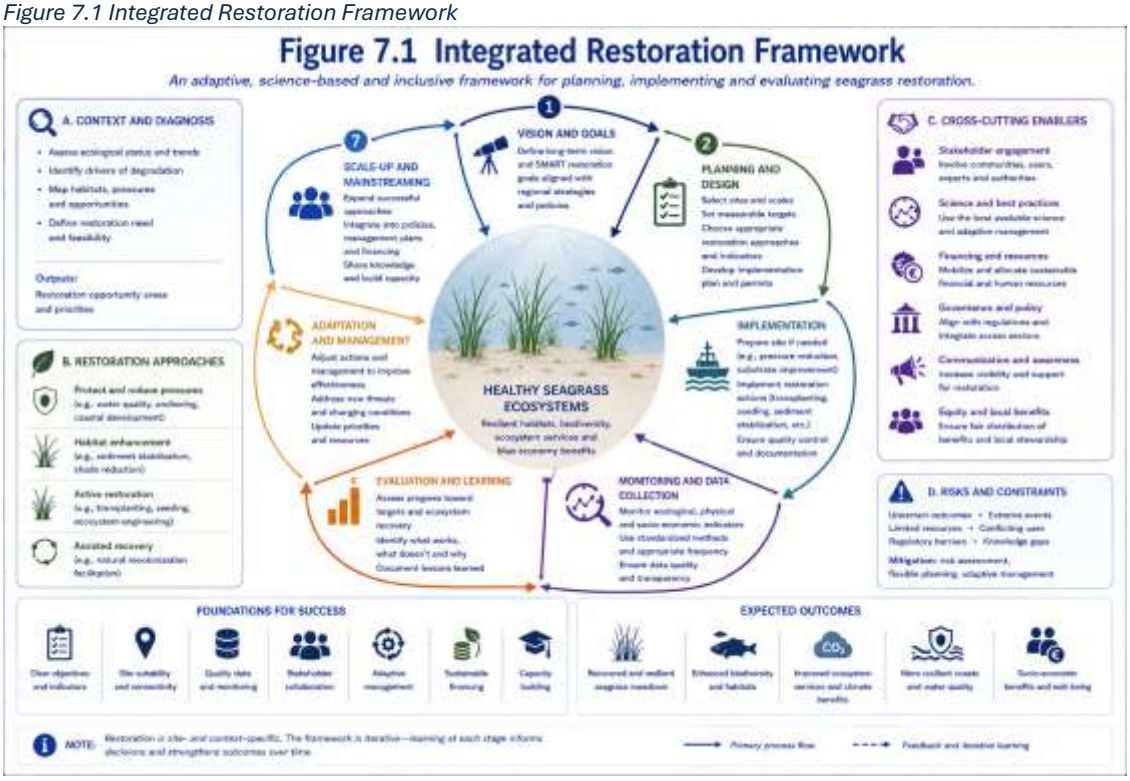

7.1.4 Scope of this Chapter

This chapter provides practical guidance for planning, implementing and evaluating seagrass restoration programs in Bulgarian coastal waters.

It focuses on:

- restoration planning;
- site selection;
- restoration approaches;
- evaluation of restoration success;
- long-term monitoring;
- good practice recommendations.

The chapter is intended for environmental authorities, protected area managers, consultants, researchers and organizations involved in marine habitat restoration.

Good Practice

Restoration should only be initiated after the causes of habitat degradation have been identified and, where possible, removed. Long-term restoration success depends far more on improving environmental conditions than on the restoration technique itself.

Chapter Link

The following section presents the **fundamental principles of seagrass restoration**, providing the scientific and management framework that should guide all restoration projects before field implementation begins.

7.2 Restoration Principles

7.2.1 Introduction

Successful seagrass restoration depends not only on the techniques applied but also on the principles guiding the planning, implementation and long-term management of restoration projects. International experience demonstrates that projects based on sound ecological principles achieve significantly higher success rates than those focused solely on planting or transplantation activities.

The following principles are recommended for restoration programmes in Bulgarian Black Sea coastal waters.

7.2.2 Prevention Before Restoration

The first priority should always be the prevention of habitat degradation. Restoration should not be regarded as a substitute for effective conservation but as a complementary measure where habitat loss or degradation has already occurred.

Reducing or eliminating the pressures that caused habitat decline is essential before restoration activities begin.

7.2.3 Ecosystem-Based Restoration

Restoration should address the ecosystem as a whole rather than focusing exclusively on seagrass plants.

Project planning should consider:

- water quality;
- sediment conditions;
- hydrodynamic processes;
- ecological connectivity;
- associated flora and fauna;
- surrounding coastal habitats.

This integrated approach improves ecological resilience and increases the likelihood of long-term success.

7.2.4 Evidence-Based Decision Making

Restoration planning should be supported by scientific evidence derived from ecological assessments, monitoring programs and historical habitat information.

Project objectives, restoration techniques and success criteria should be based on measurable ecological indicators rather than assumptions.

7.2.5 Use of Native Species

Only native seagrass species naturally occurring in the Bulgarian Black Sea should be used for restoration activities.
The introduction of non-native species or genetically inappropriate plant material should be avoided to minimize ecological risks and preserve the natural genetic diversity of local populations.

7.2.6 Long-Term Commitment

Seagrass restoration is a long-term process. Ecological recovery may require several years before restored meadows become self-sustaining.
Project planning should therefore include:

- long-term monitoring;
- maintenance where necessary;
- adaptive management;
- periodic evaluation of restoration outcomes.

Table 7.1 Fundamental Restoration Principles

Principle	Practical Application
Prevention first	Eliminate or reduce pressures before restoration
Ecosystem approach	Consider the entire coastal ecosystem
Evidence-based planning	Base decisions on scientific data and monitoring
Native species only	Preserve natural biodiversity and genetic integrity
Long-term perspective	Monitor and manage restoration over multiple years
Adaptive management	Modify actions in response to monitoring results

---

Good Practice

Successful restoration begins long before planting starts. Careful site assessment, pressure reduction and evidence-based planning are often more important than the restoration technique itself.

Chapter Link

The next section explains how suitable restoration sites should be selected by evaluating environmental conditions, ecological characteristics and potential risks to maximise the probability of long-term restoration success.

7.3 Site Selection

7.3.1 Introduction

Selecting an appropriate restoration site is one of the most critical steps in any seagrass restoration program. Experience from restoration projects worldwide demonstrates that site conditions have a greater influence on restoration success than the specific restoration technique employed.
Site selection should therefore be based on a comprehensive ecological assessment that evaluates both habitat suitability and the environmental factors necessary to sustain long-term seagrass growth.

7.3.2 Ecological Suitability

Restoration should be considered only where environmental conditions are capable of supporting healthy seagrass meadows.
The assessment should include:

- water transparency;
- light availability;
- sediment stability;
- hydrodynamic conditions;
- water depth;
- historical presence of seagrass;
- ecological connectivity with nearby meadows.

Sites that previously supported seagrass habitats often provide the greatest potential for successful restoration, provided that the original causes of habitat loss have been addressed.

7.3.3 Environmental Pressures

Before restoration begins, all significant environmental pressures should be identified and evaluated.
Typical pressures include:

- coastal construction;
- dredging activities;
- anchoring and mooring;
- nutrient enrichment;
- marine litter;
- untreated wastewater discharges;
- intensive recreational activities.

Where these pressures remain active, restoration efforts are unlikely to achieve long-term success.

7.3.4 Site Evaluation Criteria

Table 7.2 Recommended Site Selection Criteria

Criterion	Importance	Recommendation
Water transparency	High	Sufficient light for photosynthesis
Sediment stability	High	Stable seabed with limited erosion
Hydrodynamic conditions	High	Moderate wave and current exposure

Criterion	Importance	Recommendation
Existing pressures	High	Low or manageable levels
Historical occurrence of seagrass	High	Preferred where documented
Habitat connectivity	Medium–High	Close to existing healthy meadows
Accessibility	Medium	Suitable for implementation and monitoring

---

7.3.5 Site Suitability Assessment

A structured site evaluation helps compare alternative restoration locations using consistent criteria.

Table 7.3 Example Site Suitability Matrix

Assessment Criterion	Low Suitability	Moderate Suitability	High Suitability
Water quality	Poor	Acceptable	Good
Light availability	Limited	Moderate	High
Sediment stability	Unstable	Moderately stable	Stable
Human pressures	High	Moderate	Low
Connectivity to existing meadows	Isolated	Moderate	Well connected
Restoration potential	Low	Moderate	High

This matrix can be adapted to national monitoring programmes and project-specific restoration planning.

7.3.6 Decision-Making Process

Site selection should integrate ecological, technical and management considerations.

The following sequence is recommended:

1. Review historical information and existing habitat maps.
2. Conduct a field assessment of current site conditions.
3. Identify and evaluate environmental pressures.
4. Assess habitat suitability using predefined criteria.
5. Select restoration sites with the highest probability of long-term success.
6. Establish baseline monitoring before implementation.

Good Practice

The best restoration site is not necessarily the most degraded one, but the site where ecological conditions allow the habitat to recover and persist over time. Investing in careful site selection significantly increases the likelihood of long-term restoration success.

Chapter Link

The next section introduces the principal restoration approaches currently applied to seagrass ecosystems, outlining their advantages, limitations and appropriate application under different environmental conditions.

7.4 Restoration Techniques

7.4.1 Introduction

A variety of restoration techniques have been developed for seagrass ecosystems worldwide. No single technique is universally applicable, and the choice of restoration approach should be based on site-specific environmental conditions, restoration objectives and available resources.
Whenever possible, restoration should promote natural recovery processes before more intensive interventions are considered.

7.4.2 Natural Recovery

Natural recovery relies on the ability of seagrass meadows to regenerate without direct planting once the causes of degradation have been removed.
Typical measures include:

- improving water quality;
- removing physical disturbances;
- restricting anchoring;
- restoring natural sediment dynamics;
- establishing protected areas.

Natural recovery is often the most sustainable and cost-effective restoration option.

7.4.3 Transplantation

Transplantation involves relocating healthy seagrass shoots or rhizomes from donor sites to suitable restoration areas.
Donor material should be collected carefully to avoid significant impacts on existing meadows.
Transplantation is generally appropriate for:

- small restoration areas;
- sites with stable sediments;
- locations where natural recolonization is unlikely within a reasonable timeframe.

7.4.4 Seed-Based Restoration

Seed-based restoration uses naturally collected seeds to establish new seagrass populations.
Potential advantages include:

- restoration of larger areas;
- increased genetic diversity;
- reduced disturbance to donor meadows.

However, success depends on seed viability, suitable environmental conditions and appropriate timing.

7.4.5 Habitat Improvement

In some locations, improving habitat conditions may be more effective than direct planting.
Typical actions include:

- reducing nutrient inputs;
- improving wastewater treatment;
- managing coastal erosion;
- installing environmentally friendly mooring systems;
- limiting damaging human activities.

Habitat improvement often enhances both natural recovery and the success of active restoration.

Table 7.4 Comparison of Restoration Approaches

Restoration Approach	Main Advantages	Main Limitations	Typical Application
Natural recovery	Low cost; sustainable	Slow response	Areas where pressures have been removed
Transplantation	Rapid establishment	Labor-intensive; limited donor material	Small or priority sites
Seed-based restoration	Large-scale potential; greater genetic diversity	Variable germination and establishment	Large restoration programs
Habitat improvement	Addresses underlying causes of degradation	Benefits may take time to become evident	Areas affected by chronic environmental pressures

7.4.6 Selecting the Appropriate Technique

The selection of restoration techniques should consider:

- ecological suitability of the site;
- causes of habitat degradation;
- restoration objectives;
- available expertise and resources;
- long-term maintenance requirements;
- expected monitoring capacity.

In many cases, combining habitat improvement with active restoration measures provides the highest probability of long-term success.

Good Practice

Choose the least intrusive technique capable of achieving the restoration objectives. Active planting should be considered only when natural recovery is unlikely or too slow to meet conservation goals.

Chapter Link

The next section describes how restoration success should be monitored and evaluated using measurable ecological indicators and long-term performance criteria.

7.5 Monitoring of Restoration

7.5.1 Introduction

Monitoring is an essential component of every seagrass restoration program. It provides the information needed to evaluate restoration progress, assess ecological recovery and support adaptive management.

Monitoring should begin before restoration activities are implemented in order to establish baseline conditions and should continue throughout the life of the project.

7.5.2 Expected Restoration Timeline

Ecological recovery of seagrass meadows is a gradual process. The timeframe varies depending on environmental conditions, restoration techniques and the level of human disturbance.

Table 7.5 Typical Restoration Timeline

Time after Restoration	Expected Ecological Response
0–6 months	Initial establishment, survival assessment and identification of early losses
6–12 months	Shoot development, root establishment and local expansion
1–3 years	Increasing shoot density, meadow stabilisation and habitat development
3–5 years	Expansion of meadow extent, recovery of associated fauna and improved ecosystem functions
>5 years	Development of a stable, self-sustaining seagrass meadow (site dependent)

The timeline presented above is indicative and should be interpreted in relation to local environmental conditions and project objectives.

7.5.3 Core Monitoring Parameters

The following indicators are recommended for evaluating restoration progress:

Indicator	Purpose	Recommended Frequency
Survival rate	Evaluate initial establishment	3–6 months

Indicator	Purpose	Recommended Frequency
Shoot density	Measure meadow development	Annually
Percent cover	Assess habitat expansion	Annually
Meadow extent	Detect spatial recovery	Annually
Species composition	Confirm ecological integrity	Annually
Associated fauna	Assess ecosystem recovery	Every 1–2 years

7.5.4 Performance Evaluation

Monitoring should assess both short-term implementation success and long-term ecological recovery.

Short-term indicators

- survival of transplanted material;
- successful seed germination (where applicable);
- establishment of new shoots;
- absence of significant physical disturbance.

Long-term indicators

- increasing shoot density;
- expansion of meadow extent;
- stable species composition;
- recovery of associated fauna;
- persistence of restored habitats over multiple years.

7.5.5 Adaptive Management

Monitoring results should be reviewed regularly to determine whether restoration objectives are being achieved.

Where monitoring identifies unexpected declines or limited recovery, project managers should investigate the underlying causes and adapt management measures accordingly. Possible responses include reducing ongoing pressures, modifying restoration techniques or extending the monitoring period.

Good Practice

Restoration success should be evaluated over several years rather than after a single monitoring survey. Long-term monitoring provides the evidence needed to distinguish temporary fluctuations from sustained ecological recovery.

Chapter Link

The next section defines the criteria used to determine whether restoration objectives have been achieved and presents a practical framework for evaluating restoration success.

7.6 Success Criteria

7.6.1 Introduction

The success of seagrass restoration should be evaluated using clearly defined ecological criteria rather than solely on the completion of restoration activities. The assessment should consider both the establishment of seagrass and the recovery of ecosystem structure and function over time.
Success criteria should be established during the planning phase and incorporated into the monitoring program.

7.6.2 Restoration Status Categories

Table 7.6 Restoration Status Classification

Restoration Status	Interpretation
Successful	Ecological objectives achieved; the meadow is stable, expanding and functioning as a self-sustaining ecosystem.
Partially Successful	Positive ecological trends are evident, but one or more objectives have not yet been fully achieved. Continued monitoring and adaptive management are recommended.
Unsuccessful	Restoration objectives have not been achieved due to poor establishment, continued habitat degradation or unresolved environmental pressures.

7.6.3 Recommended Success Indicators

Table 7.7 Indicators for Evaluating Restoration Success

Indicator	Desired Outcome
Survival of transplanted material	High survival during the first year
Shoot density	Increasing trend over time
Meadow extent	Progressive expansion
Percent cover	Increasing habitat continuity
Species composition	Comparable with reference meadows
Associated fauna	Increasing diversity and abundance
Environmental pressures	Reduced or effectively managed

No single indicator should determine project success. Evaluation should be based on the combined interpretation of all relevant ecological indicators.

Good Practice

Define success before restoration begins. Clear, measurable objectives provide a transparent basis for evaluating project outcomes and support consistent decision-making throughout the restoration process.

7.7 Good Practice Recommendations

Successful restoration programs should follow a number of practical principles derived from international experience and adapted to the environmental conditions of the Bulgarian Black Sea.

Table 7.8 Good Practice Recommendations

Recommendation	Practical Benefit
Eliminate pressures before restoration	Improves long-term success
Select restoration sites using ecological criteria	Reduces project risk
Prefer natural recovery where feasible	Minimizes intervention
Use only native species and local donor material	Preserves ecological integrity
Establish baseline monitoring before implementation	Enables objective evaluation
Apply standardized monitoring methods	Ensures comparability
Integrate adaptive management	Allows timely corrective actions
Document and share project outcomes	Supports future restoration initiatives

Restoration should always be integrated into broader coastal management and marine conservation strategies. Collaboration among environmental authorities, researchers, local communities and other stakeholders increases both the ecological effectiveness and the long-term sustainability of restoration programs.

7.8 Chapter Summary

Seagrass restoration is an important component of marine ecosystem conservation where habitat degradation cannot be reversed through natural recovery alone. Successful restoration requires careful planning, appropriate site selection, scientifically sound restoration techniques and long-term monitoring.

The framework presented in this chapter emphasizes ecosystem-based restoration, adaptive management and measurable success criteria. Applying these principles will improve the effectiveness of restoration programs and contribute to the conservation of Bulgarian Black Sea seagrass meadows and the ecosystem services they provide.

Chapter 7 at a Glance

Section	Key Message
7.1 Introduction	Restoration complements habitat protection and ecosystem management.

Section	Key Message
7.2 Restoration Principles	Restoration should follow ecosystem-based, evidence-driven and long-term principles.
7.3 Site Selection	Appropriate site selection is the primary determinant of restoration success.
7.4 Restoration Techniques	Select the least intrusive and most suitable restoration approach for site conditions.
7.5 Monitoring of Restoration	Long-term monitoring is essential for evaluating ecological recovery and guiding adaptive management.
7.6 Success Criteria	Restoration success should be assessed using measurable ecological indicators and predefined objectives.
7.7 Good Practice Recommendations	Integrating planning, monitoring and adaptive management increases restoration effectiveness.
7.8 Summary	Successful restoration supports resilient seagrass ecosystems and contributes to national and European conservation goals.

CHAPTER 8
Management Recommendations and Decision Support

8.1 Introduction

8.1.1 Background

The long-term conservation of seagrass meadows requires coordinated management based on scientific evidence, continuous monitoring and adaptive decision-making. Effective management integrates ecological assessment, monitoring, habitat protection and restoration into a coherent framework that supports sustainable use of coastal and marine resources.

This chapter translates the scientific and technical guidance presented in the previous chapters into practical recommendations for environmental authorities, protected area managers, researchers and other stakeholders involved in the management of Bulgarian Black Sea seagrass ecosystems.

8.1.2 Objectives

The objectives of this chapter are to:

- provide a practical framework for evidence-based management;
- support informed decision-making;
- promote adaptive management approaches;
- strengthen integration between monitoring, restoration and conservation;
- support national implementation of European environmental legislation.

8.1.3 Integrated Management Cycle

Effective management should be regarded as a continuous process rather than a sequence of independent activities.

Figure 8.1 Integrated Management Cycle

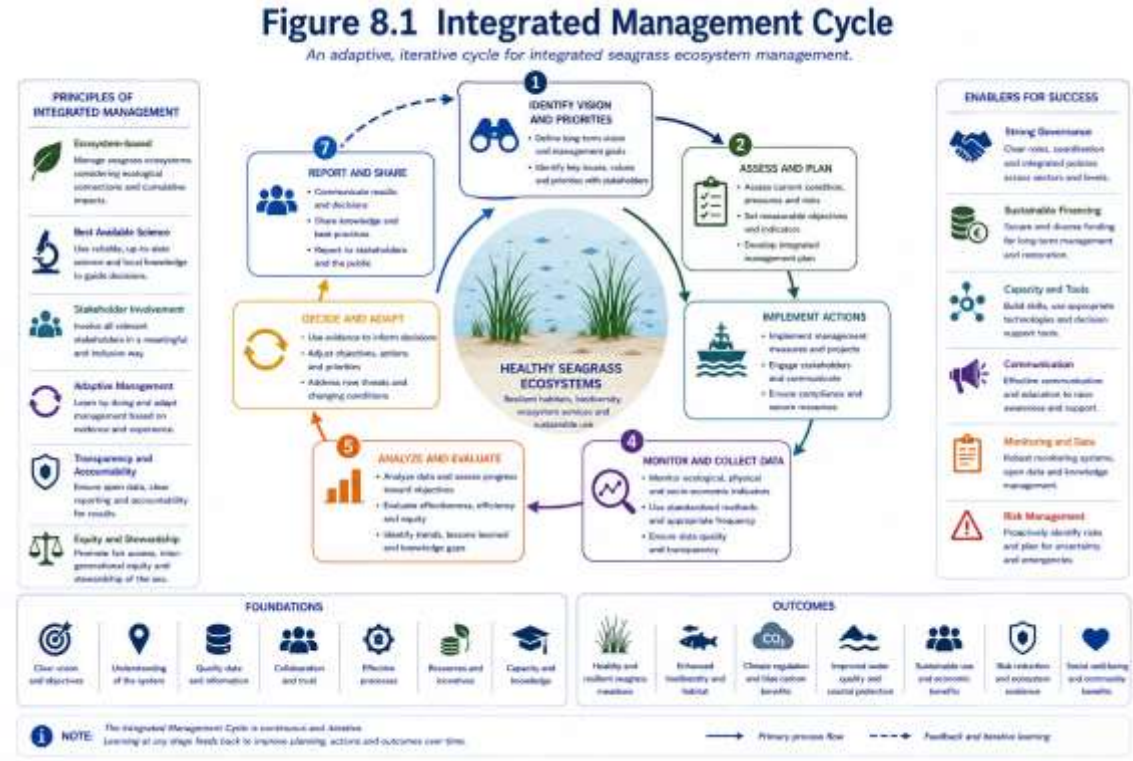

Good Practice

Management decisions should be based on the best available scientific evidence and regularly reviewed using monitoring results.

8.2 Management Framework

8.2.1 Principles

Management of seagrass ecosystems should follow a set of overarching principles that ensure ecological sustainability and long-term resilience.
These principles include:

- ecosystem-based management;
- precautionary approach;
- evidence-based decision-making;
- adaptive management;
- stakeholder participation;
- long-term planning.

Table 8.1 Management Principles

Principle	Practical Application
Ecosystem approach	Manage habitats within the wider coastal ecosystem

Principle	Practical Application
Precautionary principle	Prevent irreversible habitat degradation
Scientific evidence	Base decisions on monitoring and assessment results
Adaptive management	Adjust management according to monitoring outcomes
Stakeholder engagement	Encourage cooperation among institutions and local communities
Long-term planning	Maintain continuity of conservation measures

---

8.2.2 Management Objectives

Management programs should aim to:

- maintain healthy seagrass meadows;
- prevent habitat degradation;
- restore degraded ecosystems where appropriate;
- improve ecosystem resilience;
- ensure compliance with national and European legislation.

8.3 Priority Management Measures

Table 8.2 Recommended Management Measures

Management Measure	Expected Benefit
Protect existing seagrass meadows	Highest conservation benefit
Reduce anchoring impacts	Minimize physical disturbance
Improve coastal water quality	Enhance ecosystem resilience
Strengthen habitat monitoring	Support informed decision-making
Restore degraded habitats	Recover ecosystem services
Improve public awareness	Increase stakeholder support
Promote scientific cooperation	Improve knowledge and innovation

Priority should always be given to **protecting existing healthy meadows**, as conservation is generally more effective and less costly than restoration.

8.4 Decision Support Framework

Table 8.3 Decision Support Matrix

Ecological Situation	Recommended Management Response
Healthy meadow	Maintain protection and continue monitoring
Localized pressures detected	Reduce pressures and increase monitoring frequency
Moderate habitat degradation	Implement mitigation measures and assess restoration needs
Severe habitat degradation	Conduct restoration feasibility assessment

Ecological Situation	Recommended Management Response
Restored meadow	Continue long-term ecological monitoring

This framework provides a transparent basis for selecting management actions according to habitat condition.

Good Practice

Management actions should be proportionate to the ecological condition of the habitat and supported by measurable monitoring evidence.

8.5 Policy Integration

The recommendations presented in this guidance support the implementation of key European and national environmental policies, including:

- Marine Strategy Framework Directive (MSFD);
- Water Framework Directive (WFD);
- Habitats Directive;
- Natura 2000 Network;
- EU Biodiversity Strategy for 2030;
- Nature Restoration Regulation;
- Bulgarian environmental legislation and marine conservation policies.

The guidance is intended to complement existing legal requirements by providing practical methodologies for assessment, monitoring, restoration and adaptive management.

8.6 Capacity Building

Successful implementation requires appropriate institutional capacity, technical expertise and cooperation.

Priority actions include:

- regular training programs;
- development of national monitoring standards;
- data sharing between institutions;
- cooperation with universities and research organizations;
- public awareness initiatives;
- international collaboration and exchange of good practices.

Table 8.4 Capacity Building Priorities

Area	Expected Outcome
Professional training	Improved technical capacity
Institutional cooperation	Better coordination
Data management	Improved accessibility and consistency

Area	Expected Outcome
Scientific collaboration	Stronger evidence base
Public engagement	Increased support for conservation

8.7 Final Recommendations

The following recommendations summarize the key messages of this guidance:

- Protect existing seagrass meadows as the highest conservation priority.
- Base management decisions on robust scientific evidence.
- Apply standardized assessment and monitoring methodologies.
- Maintain long-term ecological monitoring programs.
- Address the causes of habitat degradation before initiating restoration.
- Integrate restoration into broader coastal management strategies.
- Promote adaptive management based on continuous evaluation.
- Strengthen cooperation among governmental institutions, researchers and local stakeholders.
- Encourage open data sharing and knowledge exchange.
- Regularly review management measures in response to new scientific evidence and environmental change.

8.8 Final Conclusions

Bulgarian Black Sea seagrass meadows represent one of the country's most valuable marine ecosystems. Their ecological importance extends beyond biodiversity conservation, contributing to coastal protection, climate regulation, fisheries productivity and the overall resilience of marine environments.

Effective conservation depends on the integration of ecological assessment, long-term monitoring, habitat restoration and adaptive management within a unified decision-making framework. The methodologies and recommendations presented throughout this guidance provide a practical basis for supporting national conservation efforts and ensuring consistency in future monitoring and restoration programs.

Continued scientific research, institutional cooperation and stakeholder engagement will be essential to safeguard these ecosystems for future generations. By applying the principles and recommendations outlined in this guidance, Bulgaria can strengthen the protection and sustainable management of its seagrass habitats while contributing to broader European biodiversity and marine conservation objectives.

Chapter 8 at a Glance

Section	Key Message
8.1 Introduction	Effective management integrates assessment, monitoring, restoration and decision-making.
8.2 Management Framework	Ecosystem-based and adaptive management provide the foundation for sustainable conservation.

Section	Key Message
8.3 Priority Management Measures	Protect existing meadows, reduce pressures and restore degraded habitats where appropriate.
8.4 Decision Support Framework	Management actions should reflect ecological condition and monitoring results.
8.5 Policy Integration	The guidance supports the implementation of European and national environmental legislation.
8.6 Capacity Building	Long-term success depends on institutional cooperation, technical expertise and knowledge sharing.
8.7 Final Recommendations	Evidence-based, adaptive and collaborative management should guide future conservation efforts.
8.8 Final Conclusions	Integrated management is essential for ensuring the long-term conservation of Bulgarian Black Sea seagrass ecosystems.

ANNEX A
Standard Field Survey Forms
Purpose of Annex A

This Annex provides standardized field survey forms for the collection of ecological data on seagrass ecosystems in the Bulgarian Black Sea. The forms are intended to promote consistency, comparability and quality assurance during field surveys and monitoring programs.

The forms may be adapted to the objectives of individual projects while maintaining the minimum information required for ecological assessment and long-term monitoring.

A1. Survey Information Form

Field	Information
Survey ID	
Project	
Survey Objective	Baseline / Monitoring / Restoration / EIA / Other
Survey Date	
Survey Team	
Organization	
Contact Person	
Weather Conditions	
Sea State	
Water Temperature (°C)	
Survey Method	Diver / ROV / Drone / Acoustic / Video / Other
GPS Coordinate System	WGS84
Survey Start Time	
Survey End Time	

A2. Site Description Form

Parameter	Description
Site Name	
Coastal Sector	
Municipality	
Latitude	
Longitude	
Water Depth (m)	

Parameter	Description
Distance from Shore (m)	
Seabed Type	Sand / Mud / Mixed / Rock
Wave Exposure	Low / Moderate / High
Hydrodynamic Conditions	
Protected Area	Yes / No
Natura 2000 Site	Yes / No

A3. Habitat Assessment Form

Habitat Characteristics

Parameter	Observation
Dominant Species	
Associated Species	
Habitat Continuity	Continuous / Fragmented
Meadow Density	Low / Moderate / High
Percent Cover (%)	
Patchiness	
Visible Stress Indicators	
Invasive Species	
Evidence of Human Activities	

A4. Seagrass Measurement Form

Indicator	Value	Unit
Shoot Density		shoots/m²
Percent Cover		%
Leaf Length		cm
Leaf Width		mm
Number of Leaves per Shoot		
Epiphyte Cover		%
Rhizome Exposure		
Flowering Shoots		%
Seed Production		

A5. Environmental Parameters

Parameter	Value
Water Transparency (Secchi depth)	
Salinity (PSU)	
Dissolved Oxygen	
pH	
Turbidity	
Nutrient Concentration (if available)	
Sediment Characteristics	
Organic Matter	

A6. Pressures and Threats Assessment

Please indicate the presence and intensity of the following pressures.

Pressure	None	Low	Moderate	High
Anchoring	□	□	□	□
Fishing Activity	□	□	□	□
Coastal Construction	□	□	□	□
Dredging	□	□	□	□
Marine Litter	□	□	□	□
Eutrophication	□	□	□	□
Sedimentation	□	□	□	□
Climate-related Impacts	□	□	□	□
Other	□	□	□	□

A7. Photographic Record

Photo ID	GPS	Subject	Direction	Remarks

A8. Survey Quality Assurance Checklist

Before leaving the site, confirm that all required information has been collected.

Item	Yes	No
GPS coordinates recorded	□	□
Survey form completed	□	□

Item	Yes	No
Species identified	□	□
Photographs taken	□	□
Environmental parameters measured	□	□
Quadrat/transect information recorded	□	□
Samples labelled correctly	□	□
Data backed up	□	□

Field Notes

Additional observations:

Annex A – Good Practice

To ensure consistency and comparability between surveys:

- Use the same coordinate reference system (WGS84).
- Record all observations directly in the field.
- Photograph representative habitat conditions and any observed pressures.
- Verify species identification before leaving the survey site.
- Maintain complete metadata for all photographs, samples and GPS records.
- Use standardized terminology and measurement units throughout the survey.
- Archive all field forms in both digital and paper formats where appropriate.

ANNEX B
Ecological Assessment Checklist
Purpose of Annex B

This checklist provides a structured framework for evaluating the ecological condition of seagrass ecosystems in the Bulgarian Black Sea. It supports consistent assessment during ecological surveys, Environmental Impact Assessments (EIA), Appropriate Assessments (AA), monitoring programs and restoration planning.
The checklist should be completed together with the standard field survey forms presented in Annex A and should be supported by field observations, measurements and professional judgement.

B1. Site Information

Parameter	**Information**
Survey ID	
Site Name	
Date	
Survey Team	
organization	
Assessment Purpose	Baseline / EIA / Monitoring / Restoration / Other

---

B2. Habitat Integrity Assessment

Evaluate the ecological integrity of the seagrass meadow.

Criterion	**Excellent**	**Good**	**Moderate**	**Poor**
Meadow continuity	□	□	□	□
Habitat fragmentation	□	□	□	□
Physical disturbance	□	□	□	□
Natural appearance	□	□	□	□
Habitat connectivity	□	□	□	□

Comments:

B3. Seagrass Condition

Indicator	**Excellent**	**Good**	**Moderate**	**Poor**
Shoot density	□	□	□	□
Percent cover	□	□	□	□
Leaf condition	□	□	□	□
Epiphyte development	□	□	□	□
Reproductive shoots	□	□	□	□

Comments:

B4. Water Quality Assessment

Parameter	Acceptable	Marginal	Unsatisfactory
Water transparency	□	□	□
Turbidity	□	□	□
Nutrient enrichment	□	□	□
Dissolved oxygen	□	□	□
Water quality trend	□	□	□

Comments:

B5. Sediment Assessment

Criterion	Good	Moderate	Poor
Sediment stability	□	□	□
Organic matter	□	□	□
Sediment accumulation	□	□	□
Erosion	□	□	□

B6. Human Pressures Assessment

Assess the significance of observed pressures.

Pressure	None	Low	Moderate	High
Anchoring	□	□	□	□
Fishing activity	□	□	□	□
Coastal construction	□	□	□	□
Dredging	□	□	□	□
Waste and marine litter	□	□	□	□
Wastewater discharge	□	□	□	□
Recreational activities	□	□	□	□
Other	□	□	□	□

B7. Ecological Status Evaluation

Considering all collected evidence, classify the ecological status.

□ Excellent
□ Good
□ Moderate
□ Poor
□ Bad

Justification:

B8. Conservation Value

Criterion	Yes	No
Habitat of high ecological importance	□	□
Nursery habitat	□	□
Protected species present	□	□
Natura 2000 relevance	□	□
High restoration priority	□	□

B9. Recommended Management Actions

Tick all applicable actions.
□ Continue monitoring
□ Increase monitoring frequency
□ Reduce anthropogenic pressures
□ Improve water quality
□ Restrict anchoring
□ Conduct additional surveys
□ Restoration feasibility assessment
□ Habitat restoration
□ No additional action required
Other recommendations:

B10. Overall Expert Evaluation

Summarize the ecological condition of the surveyed site.
Strengths

Weaknesses

Main Pressures

Priority Actions

Final Assessment
Overall ecological condition:
□ Excellent
□ Good
□ Moderate
□ Poor
□ Bad
Confidence Level
□ High

□ Medium
□ Low
Assessor:

Date:

Signature:

Good Practice

When applying this checklist:

- Base all evaluations on field observations and measurable indicators.
- Consider multiple lines of evidence rather than relying on a single parameter.
- Document uncertainties where data are incomplete.
- Support conclusions with photographs, maps and monitoring records.
- Ensure consistency between repeated assessments to enable long-term comparison.
- Clearly distinguish observed impacts from inferred or potential impacts.

ANNEX C
Seagrass Survey Planning Checklist
Purpose of Annex C

This checklist provides a structured framework for planning seagrass field surveys in the Bulgarian Black Sea. It is intended to support consistent survey preparation, improve field efficiency and ensure that all necessary logistical, technical and scientific requirements are considered before field activities begin.

The checklist may be used for baseline surveys, ecological assessments, Environmental Impact Assessments (EIA), Appropriate Assessments (AA), long-term monitoring programmes and restoration projects.

C1. Project Information

Parameter	**Information**
Project Title	
Survey Objective	Baseline / Monitoring / EIA / AA / Restoration / Research
Client / Organization	
Survey Team Leader	
Survey Dates	
Expected Survey Duration	
Coastal Sector	
Target Habitat	

C2. Survey Objectives

Please define the objectives of the survey.

□ Habitat mapping
□ Baseline ecological assessment
□ Environmental Impact Assessment
□ Appropriate Assessment
□ Monitoring
□ Restoration planning
□ Restoration monitoring
□ Scientific research
□ Other

Project-specific objectives:

C3. Existing Information Review

Before fieldwork, confirm that available information has been reviewed.

Item	**Yes**	**No**
Previous survey reports	□	□

Item	Yes	No
Existing habitat maps	□	□
Natura 2000 information	□	□
Bathymetric data	□	□
Satellite imagery	□	□
Orthophotos	□	□
Hydrological data	□	□
Water quality information	□	□
Previous monitoring data	□	□
Relevant scientific literature	□	□

C4. Survey Design

Planning Item	Completed
Survey boundaries defined	□
Sampling stations selected	□
Transects designed	□
Quadrat locations planned	□
GPS navigation prepared	□
Sampling frequency determined	□
Field methodology selected	□
Data sheets prepared	□

C5. Survey Methods

Select the methods to be used.
□ Diver survey
□ Snorkeling survey
□ Underwater video
□ ROV survey
□ Drone survey
□ Acoustic survey
□ Side-scan sonar
□ Sediment sampling
□ Water sampling
□ Underwater photography
□ GIS mapping
Other:

C6. Equipment Checklist

Navigation
□ GPS

□ Maps
□ Tablet / Mobile GIS
□ Compass

Diving Equipment
□ SCUBA equipment
□ Snorkeling equipment
□ Dive computer
□ Surface marker buoy
□ Safety equipment

Sampling Equipment
□ Quadrat
□ Measuring tape
□ Transect line
□ Underwater slate
□ Sample containers
□ Labels
□ Permanent marker

Monitoring Equipment
□ Underwater camera
□ Drone
□ ROV
□ Secchi disk
□ Multiparameter probe
□ Water sampler
□ Sediment corer

General Equipment
□ First aid kit
□ Communication equipment
□ Spare batteries
□ Power bank
□ Laptop
□ External hard drive

C7. Environmental Conditions

Confirm that survey conditions are appropriate.

Parameter	Suitable	Unsuitable
Weather forecast	□	□
Wind conditions	□	□
Wave conditions	□	□
Water transparency	□	□

Parameter	Suitable	Unsuitable
Currents	□	□
Tide (if relevant)	□	□

Comments:

C8. Permits and Authorizations

Requirement	Obtained
Access permission	□
Protected area permit	□
Diving permit	□
Sampling permit	□
Navigation permission	□
Drone authorization (if applicable)	□

C9. Health and Safety

Before field deployment confirm:

□ Risk assessment completed
□ Emergency procedures reviewed
□ First aid equipment available
□ Communication system tested
□ Weather forecast checked
□ Emergency contacts available
□ Dive safety briefing completed
□ Boat safety inspection completed

C10. Data Management Planning

Task	Completed
Data recording templates prepared	□
File naming convention established	□
GPS coordinate system defined	□
Metadata template prepared	□
Photo numbering system established	□
Backup procedure prepared	□
Data storage location defined	□

C11. Final Readiness Check

Question	Yes	No
Are survey objectives clearly defined?	□	□
Is the methodology appropriate?	□	□

Question	Yes	No
Is the survey team prepared?	□	□
Is all equipment available?	□	□
Are permits valid?	□	□
Are environmental conditions suitable?	□	□
Has the safety briefing been completed?	□	□
Is data management prepared?	□	□

Survey Approval
Survey Team Leader:

Date:

Approved for Field Deployment:
□ YES
□ NO
Comments:

Good Practice
Before every survey:

- Clearly define the survey objectives and expected outputs.
- Review all available ecological and spatial information before entering the field.
- Select survey methods appropriate to the site conditions and project objectives.
- Ensure all permits and authorizations are obtained in advance.
- Verify that environmental conditions are suitable for safe and reliable data collection.
- Prepare standardized data recording templates before fieldwork begins.
- Establish data management and backup procedures prior to the survey.
- Conduct a final equipment and safety check immediately before deployment.

ANNEX D
Restoration Site Selection Checklist
Purpose of Annex D

This checklist provides a structured framework for evaluating the suitability of potential restoration sites for seagrass ecosystems in the Bulgarian Black Sea.
The checklist supports evidence-based decision-making by assessing ecological suitability, environmental pressures, habitat connectivity, technical feasibility and long-term restoration potential.
It may be applied during restoration planning, feasibility studies, environmental projects and habitat recovery programs.

D1. General Site Information

Parameter	**Information**
Site Name	
Survey ID	
Municipality	
Coastal Sector	
Latitude	
Longitude	
Date of Assessment	
Assessment Team	
Proposed Restoration Objective	

D2. Previous Habitat Presence

Has the site historically supported seagrass?
□ Confirmed historical meadow
□ Probable historical occurrence
□ No evidence available
Source of information:
□ Previous surveys
□ Scientific literature
□ Historical maps
□ Local knowledge
□ Other
Comments:

D3. Habitat Suitability Assessment

Criterion	**Suitable**	**Marginal**	**Unsuitable**
Water depth	□	□	□

Criterion	Suitable	Marginal	Unsuitable
Light availability	□	□	□
Water transparency	□	□	□
Salinity	□	□	□
Sediment stability	□	□	□
Sediment type	□	□	□
Hydrodynamic conditions	□	□	□
Water quality	□	□	□

Comments:

D4. Existing Biological Conditions

Criterion	Yes	No
Nearby healthy seagrass meadow	□	□
Natural recruitment observed	□	□
Suitable associated fauna present	□	□
Suitable benthic community	□	□
No invasive species dominance	□	□

Comments:

D5. Human Pressures Assessment

Evaluate current pressures.

Pressure	Low	Moderate	High
Anchoring	□	□	□
Fishing	□	□	□
Coastal construction	□	□	□
Dredging	□	□	□
Pollution	□	□	□
Sediment disturbance	□	□	□
Recreational activities	□	□	□
Navigation	□	□	□

D6. Can the Main Pressures Be Reduced?

Question	Yes	No
Can anchoring be managed?	□	□
Can pollution be reduced?	□	□
Can sediment disturbance be controlled?	□	□
Can access restrictions be implemented?	□	□

Question	Yes	No
Is long-term protection feasible?	□	□

D7. Restoration Feasibility Assessment

Criterion	High	Medium	Low
Probability of successful establishment	□	□	□
Expected long-term persistence	□	□	□
Availability of donor material	□	□	□
Technical feasibility	□	□	□
Cost-effectiveness	□	□	□

D8. Restoration Technique Selection

Tick the preferred option.
□ Natural recovery
□ Assisted natural recovery
□ Transplantation
□ Seed-based restoration
□ Mixed approach
Justification:

D9. Risk Assessment

Risk	Low	Medium	High
Restoration failure	□	□	□
Extreme weather	□	□	□
Human disturbance	□	□	□
Water quality deterioration	□	□	□
Climate-related impacts	□	□	□

D10. Long-term Monitoring Requirements

Required monitoring:
□ Annual monitoring
□ Seasonal monitoring
□ Photographic monitoring
□ Water quality monitoring
□ Sediment monitoring
□ Biological monitoring
□ Adaptive management review

D11. Site Suitability Scoring Matrix

Category	**Score (1–5)**
Habitat suitability	
Water quality	
Sediment suitability	
Human pressure	
Ecological connectivity	
Restoration feasibility	
Long-term protection	
Total Score	____ / 35

Interpretation of Results

Total Score	**Interpretation**
30–35	Highly suitable for restoration
24–29	Suitable with minor management measures
18–23	Conditionally suitable following mitigation
12–17	Low suitability – further investigation required
<12	Not recommended for restoration

D12. Final Recommendation

Select one option.
□ Suitable for immediate restoration
□ Suitable after mitigation measures
□ Suitable after additional investigation
□ Not currently suitable
Main justification:

Expert Approval
Lead Assessor:

Organization:

Date:

Signature:

Good Practice

When selecting restoration sites:

- Prioritize locations where the original causes of habitat degradation have already been addressed.
- Prefer sites with environmental conditions comparable to nearby healthy seagrass meadows.
- Avoid restoration in areas subject to persistent physical disturbance or poor water quality.
- Consider ecological connectivity and the potential for natural recolonization.
- Base restoration decisions on multiple lines of evidence, including field surveys, historical information and expert judgement.
- Integrate restoration planning with long-term monitoring and adaptive management to evaluate outcomes and refine management actions.

ANNEX E
Restoration Monitoring Form
Purpose of Annex E

This monitoring form provides a standardized framework for evaluating the progress and success of seagrass restoration projects in the Bulgarian Black Sea.
It supports consistent recording of ecological indicators, assessment of restoration performance and adaptive management throughout the restoration period.
The form should be completed at each monitoring visit and used together with the methodologies described in Chapter 7.

E1. Project Information

Parameter	Information
Restoration Project	
Monitoring Visit No.	
Site Name	
Survey ID	
Date	
Monitoring Team	
Organization	
Weather Conditions	
Sea State	

E2. Restoration Site Information

Parameter	Information
Latitude	
Longitude	
Water Depth (m)	
Restoration Technique	Natural Recovery / Transplantation / Seed-based / Mixed
Date of Restoration	
Time Since Restoration	

E3. Seagrass Performance Indicators

Indicator	Measurement Unit
Survival Rate	%
Shoot Density	shoots/m²
Percent Cover	%

Indicator	Measurement Unit
Mean Leaf Length	cm
Number of Leaves per Shoot	
Rhizome Expansion	cm
Flowering Shoots	%
Seed Production	
Epiphyte Cover	%

E4. Habitat Development

Criterion	Excellent	Good	Moderate	Poor
Meadow expansion	□	□	□	□
Habitat continuity	□	□	□	□
Patch development	□	□	□	□
Natural recruitment	□	□	□	□
Sediment stability	□	□	□	□

E5. Water Quality Monitoring

Parameter	Value
Water Transparency	
Salinity	
Temperature	
Dissolved Oxygen	
pH	
Turbidity	
Nutrient Status	

E6. Pressures Observed During Monitoring

Pressure	None	Low	Moderate	High
Anchoring	□	□	□	□
Fishing	□	□	□	□
Sediment Disturbance	□	□	□	□
Coastal Construction	□	□	□	□
Marine Litter	□	□	□	□
Pollution	□	□	□	□
Algal Bloom	□	□	□	□
Other	□	□	□	□

E7. Restoration Success Evaluation

Evaluate restoration performance.

Criterion	Yes	No
Survival rate satisfactory	□	□
Shoot density increasing	□	□
Meadow expanding	□	□
Habitat becoming stable	□	□
Natural recruitment observed	□	□
Water quality suitable	□	□
No significant new pressures	□	□

E8. Overall Restoration Status

Select the most appropriate category.
□ Excellent Progress
□ Good Progress
□ Moderate Progress
□ Limited Progress
□ Restoration Failure
Justification:

E9. Adaptive Management Actions

Tick all applicable actions.
□ Continue current management
□ Increase monitoring frequency
□ Improve water quality measures
□ Reduce physical disturbance
□ Install protective measures
□ Supplementary planting
□ Additional seed dispersal
□ Review restoration technique
□ Suspend restoration activities
Other recommendations:

E10. Photographic Monitoring Record

Photo ID	Location	Direction	Description

E11. Monitoring Schedule

Next monitoring visit:

□ 3 months
□ 6 months
□ 12 months
□ Annual
□ Other
Reason:

E12. Final Expert Evaluation

Overall restoration performance:
□ Excellent
□ Good
□ Moderate
□ Poor
□ Failed
Confidence Level
□ High
□ Medium
□ Low
Main observations:

Priority management actions:

Monitoring Team Approval
Lead Assessor:

Organization:

Date:

Signature:

Good Practice

For effective restoration monitoring:

- Apply the same monitoring methodology throughout the project to ensure comparability.
- Use permanent monitoring stations wherever possible.
- Record ecological indicators using consistent units and sampling protocols.
- Combine quantitative measurements with photographic documentation.
- Document any changes in environmental conditions or anthropogenic pressures.
- Evaluate restoration success against predefined objectives and measurable indicators.

- Apply adaptive management where monitoring identifies unexpected outcomes or declining ecological performance.
- Archive all monitoring records in a standardised digital format to support long-term evaluation and future restoration projects.

ANNEX F
Core Ecological Indicators and Measurement Protocols
Purpose of Annex F

This Annex establishes a standardized set of ecological indicators and measurement protocols for the assessment, monitoring and restoration of seagrass ecosystems in the Bulgarian Black Sea.
The indicators have been selected based on their scientific relevance, practical applicability and compatibility with the assessment principles described in these Guidelines. Their consistent application will improve the comparability of ecological data collected by different institutions and projects.
The Annex should be used in conjunction with Chapters 5, 6 and 7 and the field documentation provided in Annexes A–E.

F1. Core Ecological Indicators

Indicator	Purpose	Unit	Priority
Species composition	Habitat identification	Presence/absence	★★★
Shoot density	Meadow condition	shoots/m²	★★★
Percent cover	Habitat extent	%	★★★
Leaf length	Plant vigour	cm	★★
Leaf width	Morphological condition	mm	★★
Epiphyte cover	Nutrient enrichment	%	★★
Flowering shoots	Reproductive capacity	%	★★
Water transparency	Light availability	m (Secchi depth)	★★★
Sediment stability	Habitat suitability	Qualitative / quantitative	★★★
Anthropogenic pressures	Management assessment	Qualitative	★★★

F2. Indicator Protocol Sheets

Indicator 1 – Species Composition

Purpose
To identify the seagrass species present and confirm habitat type.
Measurement Method

- Visual identification during field survey.
- Species verified using accepted taxonomic keys.
- Presence of associated macrophytes recorded where relevant.

Unit
Presence / Absence
Monitoring Frequency
Baseline survey and every monitoring campaign.
Interpretation

- Stable species composition indicates favourable habitat condition.
- Species loss or replacement may indicate ecological degradation.

Indicator 2 – Shoot Density

Purpose
To evaluate meadow condition and structural integrity.
Measurement Method
- Count all shoots within a standard quadrat.
- Use the same quadrat dimensions throughout the project.

Unit
Shoots per square metre (shoots/m²)
Monitoring Frequency
Seasonally or annually.
Interpretation
- High density generally reflects healthy habitat.
- Declining density may indicate physical disturbance or deteriorating environmental conditions.

Indicator 3 – Percent Cover

Purpose
To assess habitat continuity and spatial development.
Measurement Method
Estimate the percentage of seabed occupied by living seagrass within the sampling unit.
Unit
Percentage (%)
Monitoring Frequency
Every survey.
Interpretation
- Increasing cover suggests habitat recovery.
- Decreasing cover indicates habitat fragmentation or regression.

Indicator 4 – Leaf Length

Purpose
To evaluate plant growth and environmental suitability.
Measurement Method
Measure ten representative leaves from randomly selected shoots.
Unit
Centimetres (cm)
Monitoring Frequency
Seasonally.
Interpretation
Marked reductions in leaf length may reflect nutrient limitation, reduced light availability or other environmental stressors.

Indicator 5 – Epiphyte Cover

Purpose
To evaluate nutrient enrichment and ecological balance.
Measurement Method
Estimate the proportion of leaf surface covered by epiphytes.
Unit
Percentage (%)
Monitoring Frequency
Seasonally.
Interpretation
High epiphyte abundance may indicate eutrophication or reduced water quality.

Indicator 6 – Water Transparency

Purpose
To evaluate underwater light availability.
Measurement Method
Measure Secchi depth following standard limnological procedures.
Unit
Metres (m)
Monitoring Frequency
Every monitoring visit.
Interpretation
Reduced transparency may limit photosynthesis and affect meadow distribution.

Indicator 7 – Sediment Stability

Purpose
To evaluate substrate suitability for long-term meadow persistence.
Measurement Method
Assess sediment composition, erosion, deposition and evidence of disturbance.
Unit
Qualitative assessment or sediment grain-size analysis where available.
Monitoring Frequency
Annually or after major disturbance events.

Indicator 8 – Anthropogenic Pressures

Purpose
To identify external pressures affecting habitat condition.
Assessment Categories

- Anchoring
- Fishing
- Dredging
- Coastal construction
- Marine litter
- Water pollution

- Sedimentation
- Recreational activities

Assessment Method
Expert judgement supported by field observations.

F3. Recommended Monitoring Frequency

Indicator	Baseline	Monitoring	Restoration
Species composition	✓	✓	✓
Shoot density	✓	✓	✓
Percent cover	✓	✓	✓
Leaf length	✓	✓	✓
Water transparency	✓	✓	✓
Sediment stability	✓	✓	✓
Anthropogenic pressures	✓	✓	✓

F4. Minimum Measurement Standards

To ensure consistency:

- Use calibrated equipment.
- Apply identical sampling protocols during repeated surveys.
- Record GPS coordinates for every sampling location.
- Use the same quadrat size throughout a monitoring programme.
- Record measurement units consistently.
- Document any deviations from the standard methodology.

F5. Data Quality Requirements

Before accepting measurements, verify that:
□ Sampling protocol followed.
□ Equipment calibrated.
□ GPS recorded.
□ Photographs taken.
□ Observer identified.
□ Metadata completed.
□ Units verified.
□ Data checked for transcription errors.

F6. Interpretation of Indicator Trends

Trend	Interpretation	Recommended Response
Stable	Favourable ecological condition	Continue routine monitoring
Improving	Habitat recovery	Continue management measures

Trend	Interpretation	Recommended Response
Slight decline	Early warning	Increase monitoring frequency
Significant decline	Ecological deterioration	Investigate pressures and implement mitigation
Severe decline	High ecological risk	Consider restoration planning and management intervention

---

Summary of Core Indicators

Indicator	Assessment	Monitoring	Restoration	Unit	Priority
Species composition	✓	✓	✓	Presence/Absence	★★★
Shoot density	✓	✓	✓	shoots/m²	★★★
Percent cover	✓	✓	✓	%	★★★
Leaf length	✓	✓	✓	cm	★★
Epiphyte cover	✓	✓	✓	%	★★
Water transparency	✓	✓	✓	m	★★★
Sediment stability	✓	✓	✓	Qualitative	★★★
Anthropogenic pressures	✓	✓	✓	Qualitative	★★★

Good Practice

When applying ecological indicators:

- Use multiple indicators rather than relying on a single parameter.
- Interpret indicators within the broader environmental context.
- Maintain methodological consistency across monitoring periods.
- Document uncertainty and any limitations affecting interpretation.
- Combine quantitative measurements with expert ecological judgement.
- Review indicators periodically to reflect advances in scientific knowledge and monitoring practice.

ANNEX G
Minimum Metadata Requirements and Data Management Standards
Purpose of Annex G

This Annex establishes the minimum metadata requirements and data management standards for seagrass surveys, ecological assessments, monitoring programs and restoration projects in the Bulgarian Black Sea.
The objective is to ensure that ecological data are complete, traceable, comparable and suitable for long-term storage, analysis and exchange among institutions.
The metadata standards presented in this Annex are intended to support quality assurance, facilitate future monitoring and improve interoperability between datasets generated by different organizations.

G1. General Dataset Information

Each dataset should include the following information.

Metadata Field	**Description**
Dataset title	Name of the survey or monitoring programme
Project name	Project under which the data were collected
Organization	Responsible institution
Principal investigator	Lead expert responsible for the survey
Contact information	E-mail and telephone
Survey period	Start and end dates
Purpose of dataset	Baseline / Monitoring / Restoration / EIA / Research
Version number	Dataset version
Date of submission	

G2. Site Metadata

Field	**Description**
Site name	Official survey location
Coastal sector	Bulgarian Black Sea management sector
Municipality	
Latitude	Decimal degrees (WGS84)
Longitude	Decimal degrees (WGS84)
Water depth	metres
Survey area	hectares or m²
Protected area status	Natura 2000 / Protected Area / Other

G3. Survey Metadata

Information	Required
Survey objective	✓
Survey methodology	✓
Survey date	✓
Survey duration	✓
Survey team	✓
Equipment used	✓
Weather conditions	✓
Sea state	✓

G4. Biological Metadata

Minimum biological information.

Parameter	Required
Species recorded	✓
Species abundance	✓
Percent cover	✓
Shoot density	✓
Habitat description	✓
Associated species	✓
Invasive species	if present

G5. Environmental Metadata

Parameter	Required
Water temperature	✓
Salinity	✓
Water transparency	✓
Dissolved oxygen	Recommended
pH	Recommended
Sediment description	✓
Hydrodynamic conditions	Recommended

G6. Spatial Data Standards

Spatial datasets should comply with the following requirements.

Requirement	Standard
Coordinate system	WGS84
Coordinate format	Decimal degrees
Horizontal accuracy	≤ 5 m (preferred)
GIS format	Shapefile, GeoPackage or GeoJSON
Raster format	GeoTIFF
Projection documented	Yes

G7. Photographic Metadata

Each photograph should include:

Field	Required
Photo ID	✓
Date	✓
GPS coordinates	✓
Photographer	✓
Site name	✓
Direction of photograph	Recommended
Description	✓

G8. File Naming Convention

Recommended naming structure:
Project_Site_Date_DataType_Version
Example:
Seagrass_BurgasBay_2026-06-15_FieldSurvey_v01.xlsx
Example photographs:
SB_Burgas_001.jpg

SB_Burgas_002.jpg
GIS layers:
Seagrass_Distribution_2026.shp

G9. Data Quality Control

Before submission verify that:
□ Mandatory metadata completed
□ Coordinates checked
□ Units consistent
□ Species names verified
□ File names standardized
□ Photographs linked to survey records
□ Duplicate records removed

□ Data validated

G10. Data Storage and Archiving

Recommended practice:

- Store original field records separately from processed datasets.
- Maintain at least two digital backup copies.
- Preserve original GPS files.
- Archive photographs without compression where possible.
- Record all subsequent modifications using version control.

G11. Data Sharing

When datasets are shared between organizations, the following information should accompany the files.

Requirement	Included
Metadata file	□
Contact details	□
Methodology	□
Coordinate system	□
Data licence	□
Version number	□
Quality control statement	□

G12. Metadata Completeness Checklist

Question	Yes	No
Dataset fully documented	□	□
Site metadata complete	□	□
Survey methodology described	□	□
Biological data complete	□	□
Environmental data complete	□	□
Photographs referenced	□	□
GIS files verified	□	□
Dataset archived	□	□

Good Practice

To ensure high-quality ecological datasets:

- Record metadata at the time of data collection rather than after fieldwork.
- Use consistent terminology and measurement units throughout the project.
- Maintain unique identifiers for sites, surveys and datasets.
- Store original data separately from processed or analysed datasets.
- Apply version control whenever datasets are updated.
- Document any assumptions, corrections or data limitations.

- Ensure metadata accompany all datasets shared between institutions.

Appendix G1. Recommended Metadata Template

Metadata Category	Mandatory	Optional
Project Information	✓	
Survey Information	✓	
Site Information	✓	
Biological Data	✓	
Environmental Data	✓	
Spatial Data	✓	
Photographic Records	✓	
Laboratory Analysis		✓
Data Processing Notes		✓
Version History	✓	

ANNEX H
Ecological Status Classification Matrix
Purpose of Annex H

This Annex provides a standardized framework for classifying the ecological status of seagrass ecosystems in the Bulgarian Black Sea.
The classification matrix supports consistent interpretation of ecological survey results, facilitates comparison between assessment areas and contributes to transparent, evidence-based environmental decision-making.
The matrix should be applied together with the ecological indicators presented in Annex F and the assessment procedures described in Chapter 5.

H1. Principles of Ecological Classification

Ecological status should be evaluated using multiple indicators rather than relying on a single measurement.
The overall classification should consider:

- habitat structure;
- seagrass condition;
- environmental quality;
- ecological processes;
- anthropogenic pressures;
- professional ecological judgement.

H2. Ecological Status Classes

Status Class	General Description
Excellent	Habitat fully preserved with natural ecological processes and negligible human disturbance.
Good	Habitat largely intact with only minor alterations that do not significantly affect ecological functioning.
Moderate	Noticeable ecological changes are present but habitat functions remain partially maintained.
Poor	Significant habitat degradation with reduced ecological integrity and impaired ecosystem functions.
Bad	Severe degradation resulting in major habitat loss or ecological collapse.

H3. Classification Matrix

Indicator	Excellent	Good	Moderate	Poor	Bad
Species composition	Natural	Minor changes	Reduced diversity	Strong alteration	Habitat largely lost
Shoot density	Very high	High	Moderate	Low	Very low

Indicator	Excellent	Good	Moderate	Poor	Bad
Percent cover	Continuous meadow	Slight fragmentation	Moderate fragmentation	Extensive fragmentation	Nearly absent
Leaf condition	Healthy	Slight stress	Moderate stress	Poor condition	Dead or dying
Water transparency	Excellent	Good	Moderate	Poor	Very poor
Sediment stability	Stable	Slight disturbance	Moderate disturbance	Unstable	Highly disturbed
Anthropogenic pressures	Negligible	Low	Moderate	High	Very high

---

H4. Assessment Confidence

Each ecological classification should be accompanied by a confidence assessment.

Confidence Level	Description
High	Comprehensive field data and multiple indicators available.
Medium	Sufficient information available but some uncertainty remains.
Low	Limited data or incomplete field observations. Additional investigation recommended.

H5. Decision Matrix

Ecological Status	Recommended Action
Excellent	Continue routine monitoring and maintain existing protection measures.
Good	Maintain monitoring and prevent additional pressures.
Moderate	Investigate causes of degradation and implement mitigation measures.
Poor	Develop habitat improvement and restoration measures.
Bad	Priority site for ecological restoration following reduction of existing pressures.

H6. Integrated Ecological Evaluation

When assigning an overall ecological status, the following aspects should be considered.

Assessment Component	Weight
Habitat structure	High
Biological indicators	High
Water quality	High
Sediment characteristics	Medium
Human pressures	High

Assessment Component	Weight
Landscape connectivity	Medium
Expert judgement	Supporting

H7. Ecological Assessment Workflow

Field Survey
↓
Indicator Measurements
↓
Indicator Evaluation
↓
Integrated Ecological Assessment
↓
Ecological Status Classification
↓
Management Recommendation

H8. Reporting Template

Each ecological assessment should include:

Requirement	Completed
Survey information	□
Indicator values	□
Habitat description	□
Photographic evidence	□
Pressure assessment	□
Ecological status classification	□
Confidence level	□
Management recommendation	□

H9. Final Ecological Status Statement

Site:

Ecological Status:
□ Excellent
□ Good
□ Moderate
□ Poor

□ Bad
Confidence Level:
□ High
□ Medium
□ Low
Principal Reasons for Classification:

Recommended Management Response:

Assessor:

Date:

Good Practice
When assigning ecological status:

- Base the classification on multiple ecological indicators rather than a single measurement.
- Consider both current habitat condition and long-term ecological trends.
- Clearly distinguish between observed evidence and expert interpretation.
- Record uncertainties and data limitations transparently.
- Ensure that ecological classifications are repeatable and comparable across monitoring programs.
- Use the classification results to guide adaptive management rather than as an end in themselves.

ANNEX I

Pressure and Impact Assessment Matrix

Purpose of Annex I

This Annex provides a structured matrix for identifying, evaluating and prioritizing pressures affecting seagrass ecosystems. It supports Environmental Impact Assessment (EIA), Appropriate Assessment (AA), ecological monitoring and management planning by ensuring that pressures are assessed using a consistent methodology.

I1. Pressure Identification Matrix

Pressure	Source	Spatial Extent	Duration	Frequency
Anchoring	Navigation	Local	Seasonal / Permanent	
Dredging	Marine works	Local / Regional	Temporary	
Coastal construction	Development	Local	Permanent	
Nutrient enrichment	Wastewater / Rivers	Regional	Continuous	
Marine litter	Human activities	Local	Continuous	
Fishing activities	Commercial / Recreational	Local	Seasonal	
Climate change	Global	Regional	Long-term	

I2. Pressure Severity Assessment

Criterion	Low	Moderate	High
Intensity	□	□	□
Spatial extent	□	□	□
Duration	□	□	□
Reversibility	□	□	□
Ecological sensitivity	□	□	□

I3. Impact Significance Matrix

Ecological Receptor	Negligible	Minor	Moderate	Major
Habitat integrity	□	□	□	□
Species composition	□	□	□	□
Ecological connectivity	□	□	□	□
Ecosystem services	□	□	□	□

Ecological Receptor	Negligible	Minor	Moderate	Major
Conservation objectives	□	□	□	□

I4. Recommended Management Response

Impact Level	Recommended Action
Low	Routine monitoring
Moderate	Mitigation measures
High	Mitigation + enhanced monitoring
Very High	Avoidance or restoration planning

ANNEX J
Decision-support Matrix
Purpose

This Annex provides a practical decision-support tool linking ecological assessment results with appropriate management actions.

J1. Decision Matrix

Ecological Status	Pressure Level	Recommended Response
Excellent	Low	Continue monitoring
Good	Low–Moderate	Prevent deterioration
Moderate	Moderate	Mitigation measures
Poor	High	Restoration assessment
Bad	Very High	Restoration program following pressure reduction

---

J2. Management Decision Tree

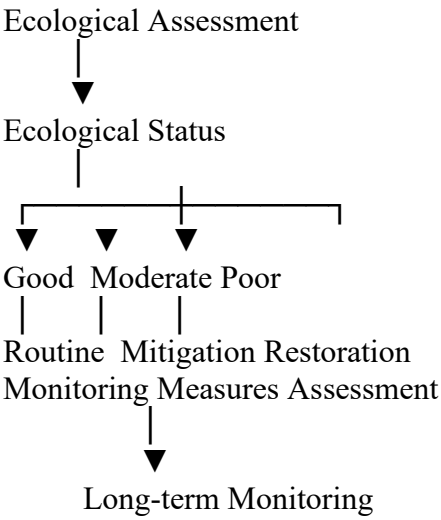

J3. Adaptive Management Checklist

□ Objectives achieved
□ Indicators improving
□ Pressures reduced
□ Monitoring adequate
□ Management revision required

ANNEX K
Recommended Structure of a Seagrass Assessment Report

K1. Executive Summary
K2. Introduction
K3. Objectives
K4. Study Area
K5. Methodology

- Survey design
- Field methods
- Laboratory analysis
- GIS methods

K6. Results

- Habitat description
- Species
- Ecological indicators
- Pressures
- Maps

K7. Ecological Assessment
K8. Impact Assessment
K9. Conclusions
K10. Recommendations
K11. References
K12. Appendices

Reporting Checklist

Requirement	Completed
Maps included	□
Photographs included	□
GPS provided	□
Metadata included	□
Indicator values reported	□
Assessment justified	□

ANNEX L
Species Identification Sheets
Purpose

This Annex provides concise identification sheets for the three seagrass species occurring in Bulgarian Black Sea waters.

L1. *Zostera marina*
Common name
Eelgrass
Identification Features

- Broad ribbon-like leaves
- Up to 1 m long
- Robust rhizomes

Habitat
Soft sediments, sheltered bays
Typical Depth
1–10 m
Key Identification Features
✓ Broad leaves
✓ Distinct leaf veins
✓ Large shoots

L2. *Zostera noltei*

- Narrow leaves
- Smaller shoots
- Shallow lagoons
- Intertidal and shallow subtidal

L3. *Cymodocea nodosa*

- Curved leaf tip
- Distinct rhizomes
- Warm shallow waters
- Patchy meadows

For each species include:

- Distribution in Bulgaria
- Diagnostic characteristics
- Typical habitat
- Similar species
- Ecological importance
- Photographic plate *(to be inserted)*

ANNEX M
Glossary of Technical Terms

Term	Definition
Adaptive Management	A systematic process of improving management through continuous monitoring, evaluation and adjustment.
Baseline Survey	Initial survey used as a reference for future comparisons.
Blue Carbon	Carbon captured and stored by coastal and marine ecosystems.
Ecological Integrity	The ability of an ecosystem to maintain its structure and ecological functions.
Ecosystem Services	Benefits that humans obtain from ecosystems.
Habitat Fragmentation	Division of a habitat into smaller, isolated patches.
Monitoring	Repeated observations to detect ecological change over time.
Natura 2000	European ecological network of protected areas.
Quadrat	Standard sampling frame used to measure vegetation.
Reference Condition	Ecological condition representing minimal human disturbance.
Restoration	Actions undertaken to recover degraded ecosystems.
Rhizome	Horizontal underground stem producing shoots and roots.
Seagrass Meadow	Marine habitat dominated by seagrass species.
Shoot Density	Number of seagrass shoots per square metre.
Transect	Survey line used for systematic ecological sampling.

Compiler of the material:NGO "Burgas Regional Tourist Association".
he Interreg NEXT Black Sea Basin Programme 2021-2027 is co-financed by the European Union, through the European Neighbourhood Instrument and with the participation of the countries:
Armenia, Georgia, the Republic of Moldova and regions of Bulgaria, Greece, Romania, Turkey and Ukraine.
The publication has been made possible with the financial support of the European Union. Responsibility for the content of this material lies with the author(s). The content of this material does not necessarily represent the official position of the European Union.
Reproduction is authorized, provided the source is acknowledged and any changes are indicated.